DAYTON, OHIO

TACAN RWY 23L

TACAN FFO Chan 99	APCH CRS 236°	Rwy ldg 7000 TDZE 818 Arpt Elev 823	AL-108 [USAF]	WRIGHT-PATTERSON AFB (KFFO)

* When Rwy 23R VGSI inop, circling to Rwy 23R NA at night.

MISSED APPROACH: Climb to 2000 via FFO R-233, at 3 DME turn left direct CLACK climbing to 3000 and hold.

ATIS	COLUMBUS APP CON	PATTERSON TOWER	GND CON
124.475 269.9	118.85 269.275	126.9 281.45	121.8 335.8

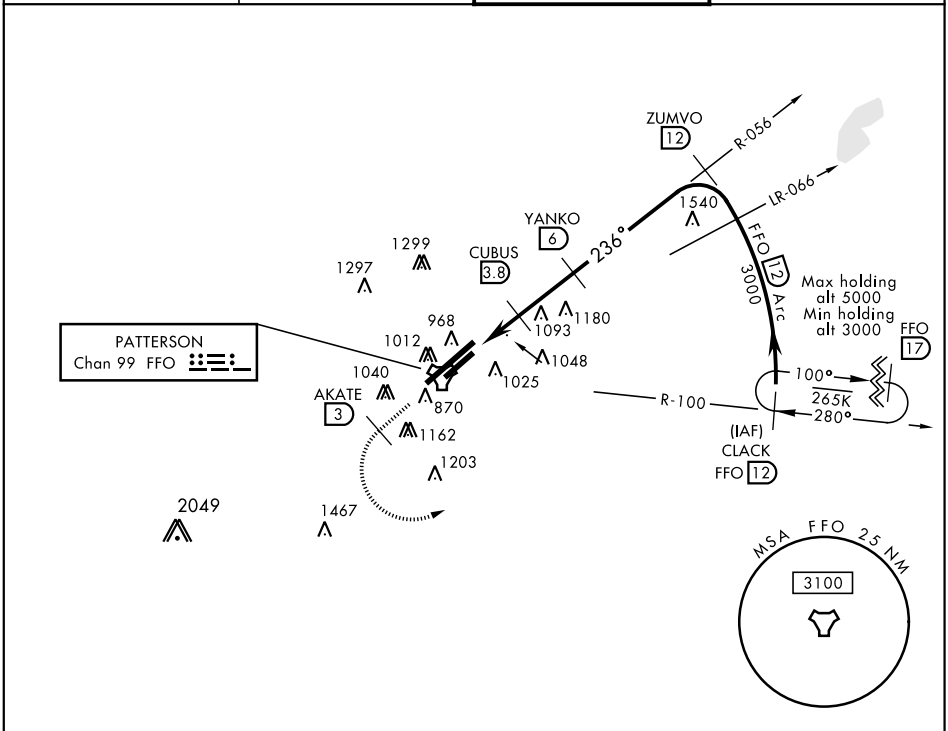

EC-2, 03 DEC 2020 to 31 DEC 2020

EC-2, 03 DEC 2020 to 31 DEC 2020

EMERG SAFE ALT 100 NM 3700

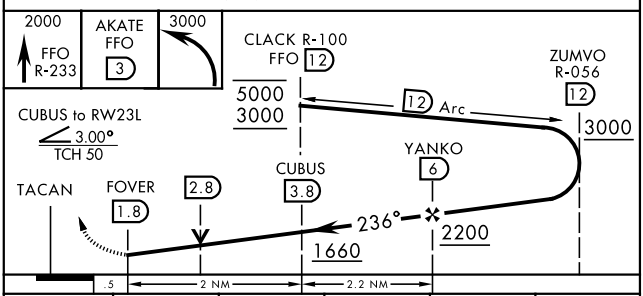

CATEGORY	A	B	C	D	E
S-23L	1340-1 522 (600-1)		1340-1½ 522 (600-1½)	1340-1¾ 522 (500-1¾)	
C CIRCLING*	1380-1 557 (600-1)	1400-1 577 (600-1)	1420-1½ 597 (600-1½)	1460-2 637 (700-2)	1620-2¾ 797 (800-2¾)

ELEV 823	TDZE 818

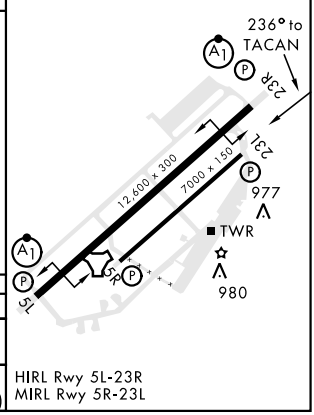

HIRL Rwy 5L-23R
MIRL Rwy 5R-23L