LOC I-LAF	APP CRS	Rwy ldg	6600
110.3	100°	TDZE	601
		Apt Elev	606

ILS or LOC RWY 10
PURDUE UNIVERSITY (LAF)

Circling Rwy 23 NA at night.

MALSR

MISSED APPROACH: Climb to 1600 then climbing left turn to 2300 via heading 360° and BVT VORTAC R-120 to BVT VORTAC and hold.

ATIS	GRISSOM APP CON ★	LAFAYETTE TOWER ★	GND CON	UNICOM
127.75	123.85 291.675	119.6 (CTAF) L 393.0	121.9 393.0	122.95

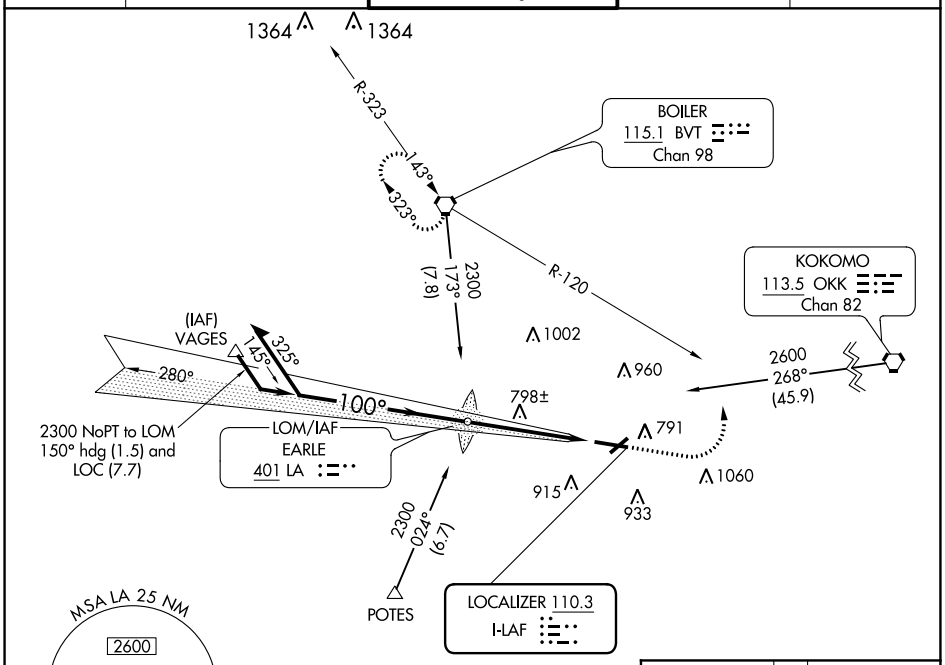

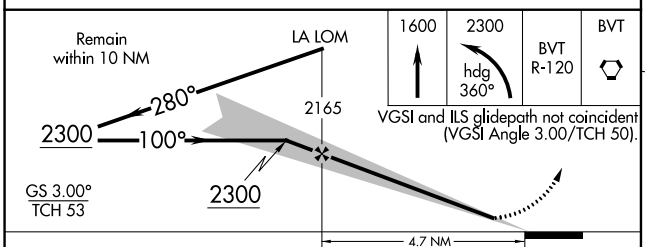

CATEGORY	A	B	C	D
S-ILS 10	801-½ 200 (200-½)			
S-LOC 10	1060-½ 459 (500-½)		1060-¾ 459 (500-¾)	1060-1 459 (500-1)
CIRCLING	1160-1 554 (600-1)		1160-1½ 554 (600-1½)	1320-2¼ 714 (800-2¼)

ELEV 606 D TDZE 601

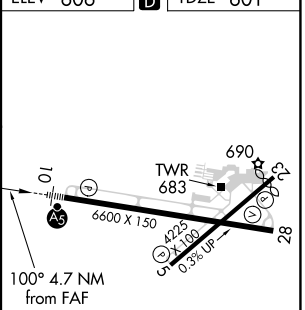

HIRL Rwy 10-28 L
REIL Rwys 5, 23 and 28 L
MIRL Rwy 5-23 L

FAF to MAP 4.7 NM					
Knots	60	90	120	150	180
Min:Sec	4:42	3:08	2:21	1:53	1:34

EC-2, 03 DEC 2020 to 31 DEC 2020

EC-2, 03 DEC 2020 to 31 DEC 2020