WAAS CH 61300 W29A	APP CRS 295°	Rwy ldg 5500 TDZE 619 Apt Elev 633

RNAV (GPS) RWY 29
BUTLER COUNTY RGNL-HOGAN FIELD (HAO)

RNP APCH.

For uncompensated Baro-VNAV systems, LNAV/VNAV NA below -17°C or above 54°C.
For inop ALS, increase LNAV/VNAV visibility to 1⅜ SM all Cats.

MALS

MISSED APPROACH: Climb to 2700 direct MONTR and hold.

ASOS	CINCINNATI APP CON	CLNC DEL	UNICOM
121.425	121.0 254.25	126.25	123.05 (CTAF) L

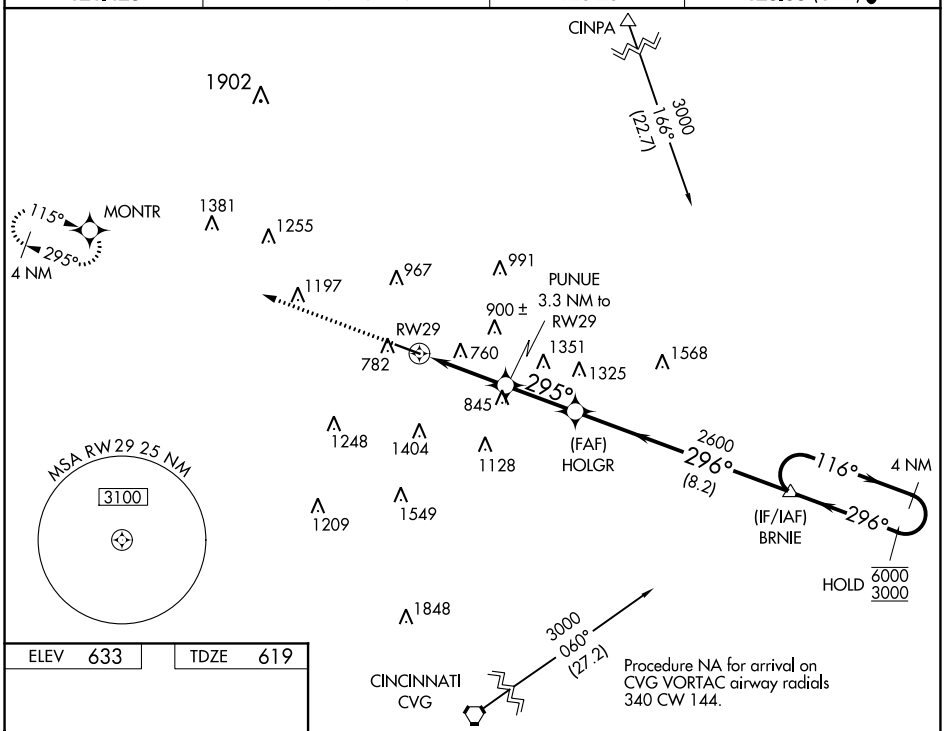

Procedure NA for arrival on CVG VORTAC airway radials 340 CW 144.

ELEV 633	TDZE 619

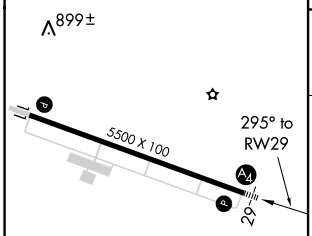

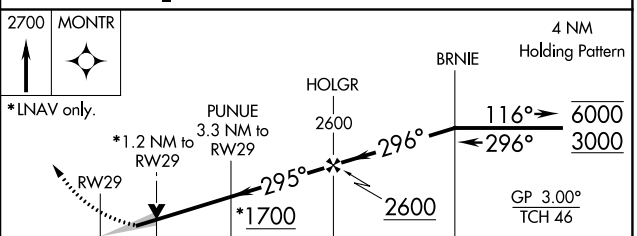

CATEGORY	A	B	C	D
LPV DA	944-¾ 325 (400-¾)			
LNAV/VNAV DA	1128-1¼ 509 (500-1¼)			
LNAV MDA	1140-¾ 521 (600-¾)		1140-1¼ 521 (600-1¼)	
C CIRCLING	1160-1 527 (600-1)	1260-1 627 (700-1)	1300-1¾ 667 (700-1¾)	1760-3 1127 (1200-3)

MIRL Rwy 11-29 L
REIL Rwys 11 and 29 L

EC-2, 03 DEC 2020 to 31 DEC 2020
EC-2, 03 DEC 2020 to 31 DEC 2020