

NDB FSE <u>224</u>	APP CRS 356°	Rwy Idg TDZE Apt Elev	3502 1279 1279
------------------------------	------------------------	-----------------------------	---

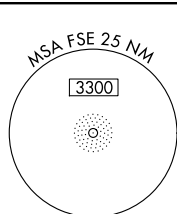
NDB RWY 34
FOSSTON MUNI-ANDERSON FIELD (FSE)


<p>▼ ▲</p>	<p>When local altimeter setting not received, use Thief River Falls Rgnl altimeter setting and increase all MDA 100 feet and increase all Cat A and Circling Cat C visibility ¼ mile.</p>	<p>MISSED APPROACH: Climb to 3100 then right turn direct FSE NDB and hold.</p>
------------------------------	---	--


AWOS-3
118,35

MINNEAPOLIS CENTER
134.75 251.1

GCO
121.725

CTAF
122.9 L

ZALSO 

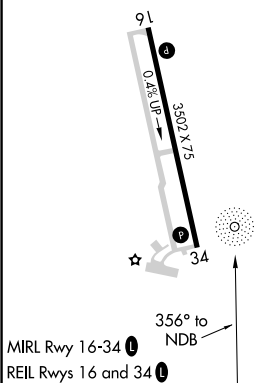

 3100
 080°
 (23.1)

IAF
FOSSTON
224 FSE

 Δ^{2110}

ELEV 1279

TDZE 1279



3100

FSE

FSE NDB

176°

3100

356°

Remain within 10 NM

CATEGORY	A	B	C	D
S-34	2060-1 781 (800-1)	2060-1 $\frac{1}{4}$ 781 (800- $\frac{1}{4}$)	2060-2 $\frac{1}{2}$ 781 (800-2 $\frac{1}{2}$)	NA
CIRCLING	2060-1 781 (800-1)	2060-1 $\frac{1}{4}$ 781 (800- $\frac{1}{4}$)	2060-2 $\frac{1}{2}$ 781 (800-2 $\frac{1}{2}$)	NA

FOSSTON, MINNESOTA
Amdt 4B 08NOV18

FOSSTON MUNI-ANDERSON FIELD (FSE)
NDB RWY 34

47°36'N-95°46'W