

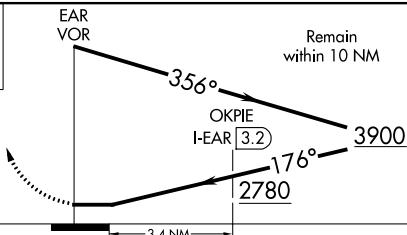
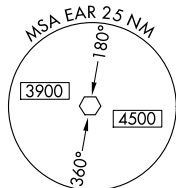
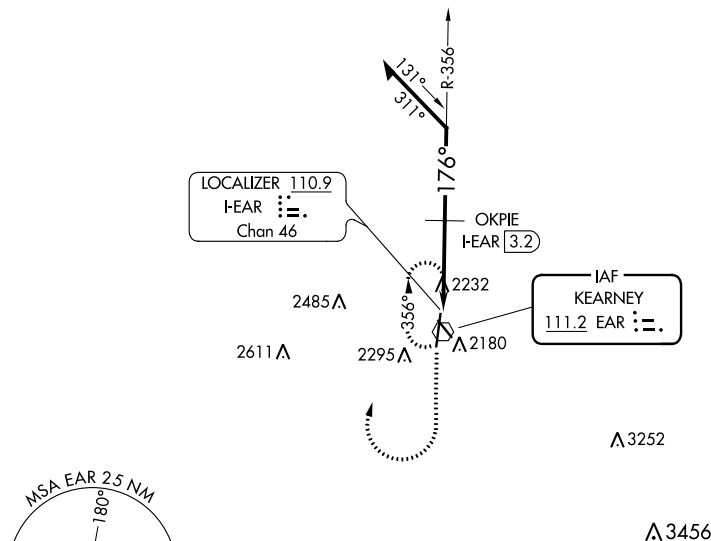
VOR EAR <b><u>111.2</u></b>	APP CRS <b>176°</b>	Rwy Idg TDZE Apt Elev	<b>7094</b> <b>2130</b> <b>2131</b>
--------------------------------	------------------------	-----------------------------	---


VOR RWY 18  
KEARNEY RGNL (EAR)



**MISSED APPROACH:** Climb to 3900 then right turn direct EAR VOR and hold.

AWOS-3PT <b>123.875</b>	MINNEAPOLIS CENTER <b>119.4 278.8</b>	UNICOM <b>123.0 (CTAF) 0</b>
----------------------------	--	---------------------------------



CATEGORY	A	B	C	D
S-18	2780-1	650 (700-1)	2780-1 $\frac{3}{4}$ 650 (700-1 $\frac{3}{4}$ )	2780-1 $\frac{1}{2}$ 650 (700-1 $\frac{1}{2}$ )
CIRCLING	2780-1	649 (700-1)	2780-1 $\frac{3}{4}$ 649 (700-1 $\frac{3}{4}$ )	2840-2 $\frac{1}{4}$ 709 (800-2 $\frac{1}{4}$ )
OKPIE FIX MINIMUMS				
S-18	2660-1	530 (600-1)	2660-1 $\frac{1}{2}$	530 (600-1 $\frac{1}{2}$ )
 CIRCLING	2660-1	529 (600-1)	2660-1 $\frac{1}{2}$ 529 (600-1 $\frac{1}{2}$ )	2840-2 $\frac{1}{4}$ 709 (800-2 $\frac{1}{4}$ )

