LOM IC	APP CRS	Rwy ldg	7301
332	016°	TDZE	1321
		Apt Elev	1333

NDB RWY 1R
WICHITA DWIGHT D EISENHOWER NATIONAL (ICT)

For inoperative MALSR, increase S-1R Cat C visibility to RVR 5000.

MALSR

MISSED APPROACH: Climb to 2000 then climbing right turn to 3000 direct PICHE LOM and hold.

ATIS	WICHITA APP CON	WICHITA TOWER	GND CON	CLNC DEL
125.15	126.7 353.5	118.2 257.8	121.9 348.6	125.7

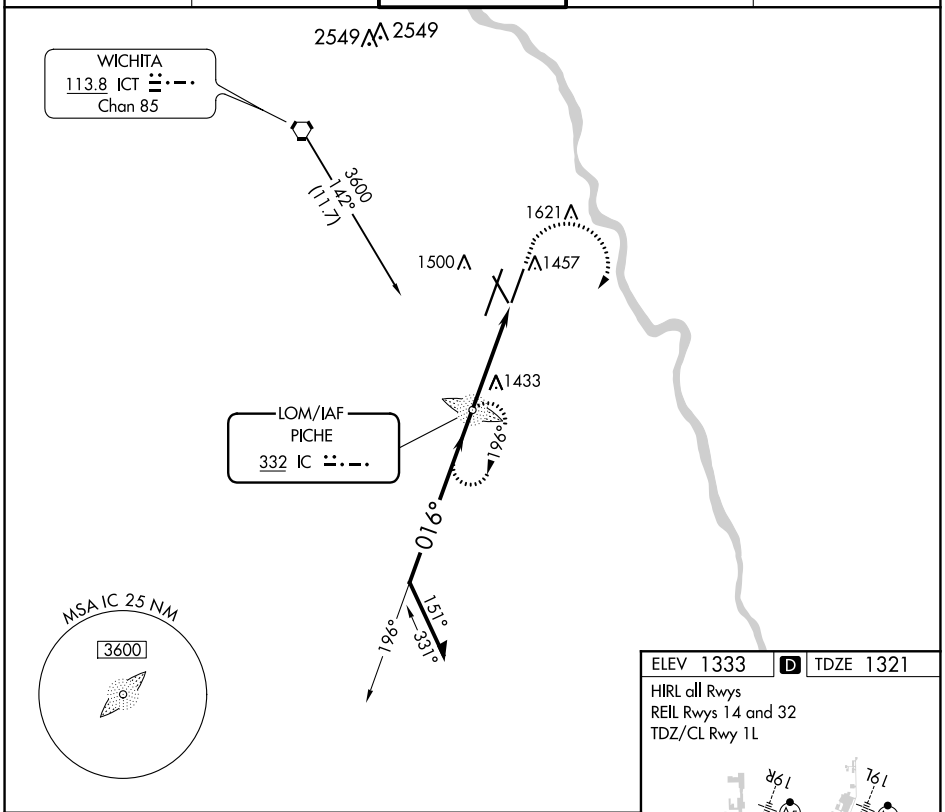

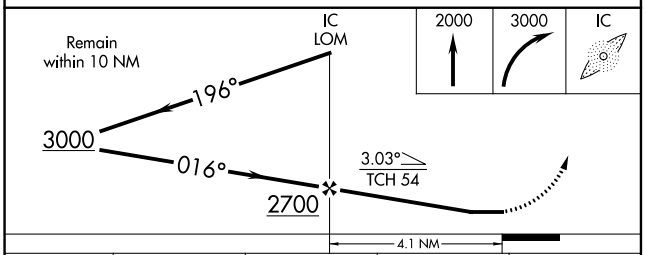

ELEV 1333 D TDZE 1321

HIRL all Rwys
REIL Rwys 14 and 32
TDZ/CL Rwy 1L

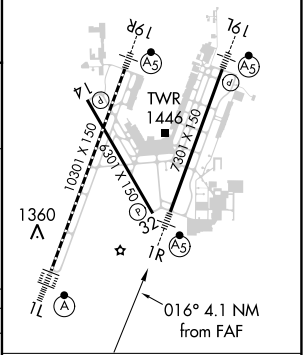

CATEGORY	A	B	C	D
S-1R	1740/40 419 (500-¾)			1740/50 419 (500-1)
C CIRCLING	1800-1 467 (500-1)		1980-1¾ 647 (700-1¾)	1980-2 647 (700-2)

FAF to MAP 4.1 NM

Knots	60	90	120	150	180
Min:Sec	4:06	2:44	2:03	1:38	1:22

NC-2, 03 DEC 2020 to 31 DEC 2020