APP CRS	Rwy ldg	6000
174°	TDZE	3065
	Apt Elev	3071

RNAV (GPS) RWY 17

ULYSSES (ULS)

T A NA

DME/DME RNP-0.3 NA. VDP NA with Garden City altimeter setting. When local altimeter setting not received, use Garden City altimeter setting and increase all MDA 120 feet; increase visibility LNAV and Circling Cat C ¼ mile.

MISSED APPROACH: Climb to 5300 direct IKEGY and hold.

AWOS-3	KANSAS CITY CENTER	UNICOM
118.95	125.2 269.4	122.8 (CTAF) L

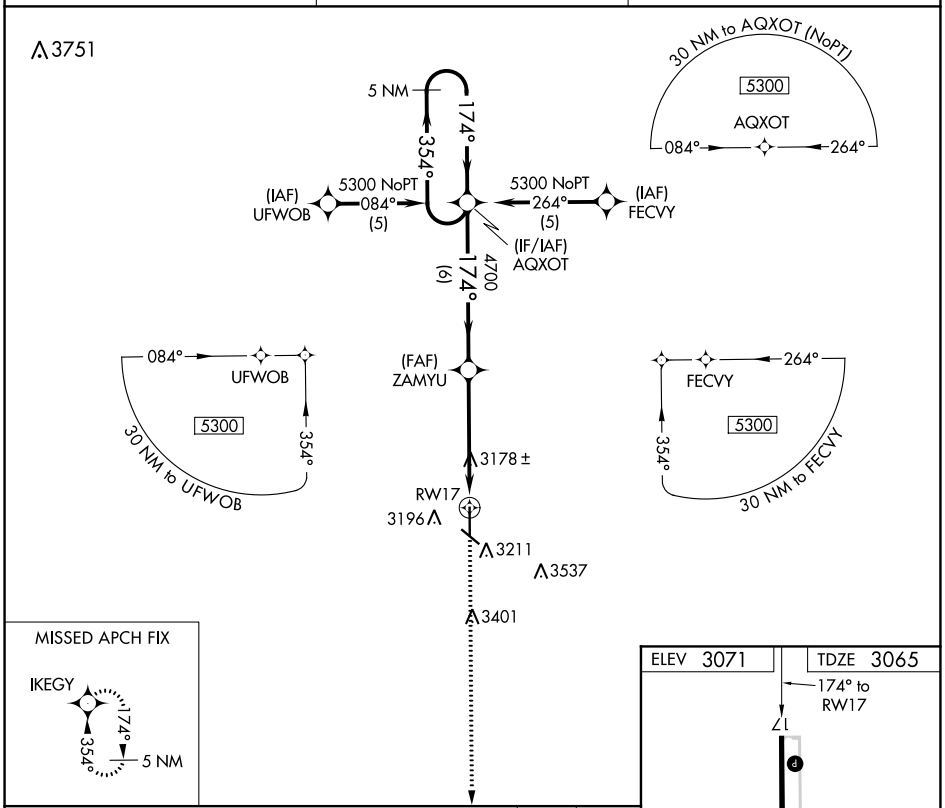

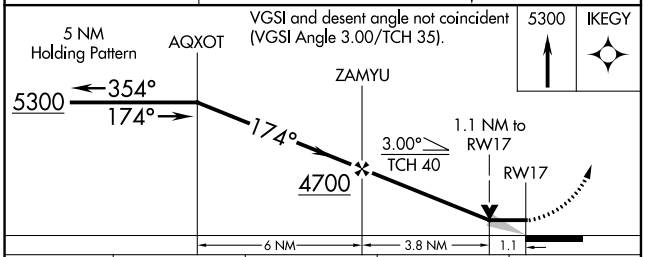

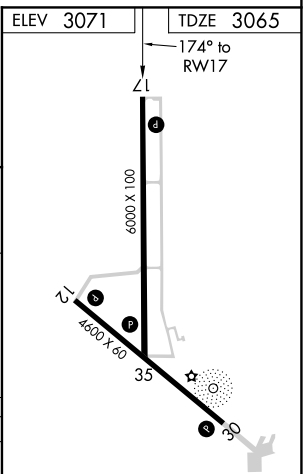

MIRL Rwys 12-30 and 17-35 L

CATEGORY	A	B	C	D
LNAV MDA	3460-1 395 (400-1)		3460-1⅛ 395 (400-1⅛)	NA
C CIRCLING	3740-1 669 (700-1)		3900-2½ 829 (900-2½)	NA

NC-2, 03 DEC 2020 to 31 DEC 2020

NC-2, 03 DEC 2020 to 31 DEC 2020