






RNAV (GPS) RWY 4L
NEWARK LIBERTY INTL (EWR)

MALSR

MISSED APPROACH: Climb to 440 then climbing right turn to 2500 direct JEVAP and on track 022° to TEB VOR/DME and hold.

GND CON 121.8	CLNC DEL 118.85	CPDLC
-------------------------	---------------------------	-------



440 	2500 	JEVAP 	tr 022°	TEB 
--	---	--	------------	--

