WAAS CH 70737 W15A	APP CRS 151°	Rwy ldg 5204 TDZE 14 Apt Elev 14

RNAV (GPS) RWY 15
RONALD REAGAN WASHINGTON NATIONAL (DCA)

RNP APCH.

T A For uncompensated Baro-VNAV systems, LNAV/VNAV NA below -9°C (16°F) or above 54°C (130°F). Circling NA northeast of Rwy 15-33. Rwy 15 helicopter visibility reduction below ¾ SM NA.

MISSED APPROACH: (Do not exceed 210 KIAS until reaching 600 MSL) Climb to 600 then climbing right turn to 1800 direct DCA NDB and hold.

D-ATIS	POTOMAC APP CON	WASHINGTON TOWER	GND CON	CLNC DEL	CPDLC
132.65	119.85 239.25 (WEST/SOUTH) 124.2 360.8 (EAST)	119.1 257.6	121.7 257.6	128.25	

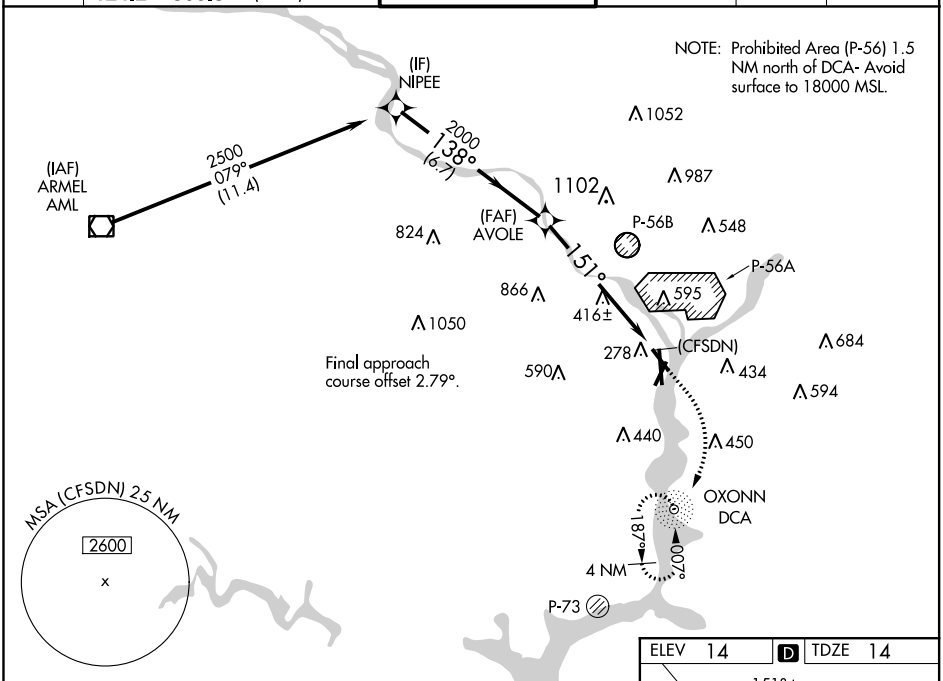

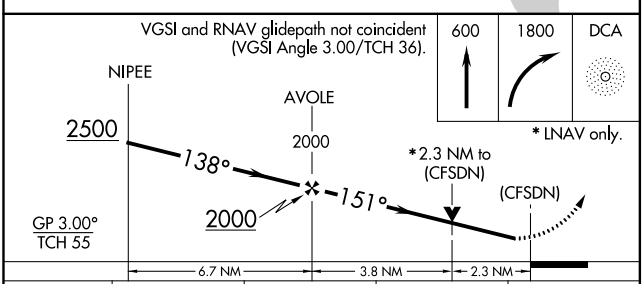

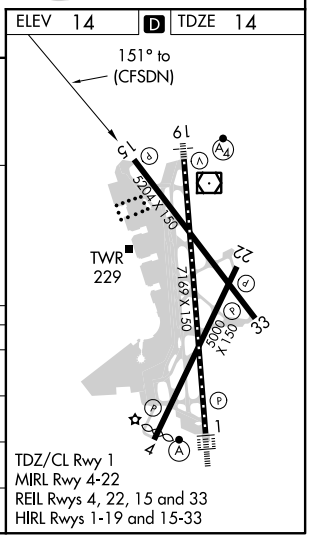

CATEGORY	A	B	C	D
LPV DA	394-1¼ 380 (400-1¼)			
LNAV/VNAV DA	745-2½ 731 (800-2½)			
LNAV MDA	800-1 786 (800-1)	800-1¼ 786 (800-1¼)	800-2½ 786 (800-2½)	
C CIRCLING	800-1 786 (800-1)	800-1¼ 786 (800-1¼)	840-2½ 826 (900-2½)	900-3 886 (900-3)

WASHINGTON, DC
Orig-B 08NOV18
RONALD REAGAN WASHINGTON NATIONAL (DCA)
38°51′N-77°02′W
RNAV (GPS) RWY 15

NE-3, 03 DEC 2020 to 31 DEC 2020
NE-3, 03 DEC 2020 to 31 DEC 2020