WAAS CH 90123 W33A	APP CRS 334°	Rwy ldg 5204 TDZE 13 Apt Elev 14

RNAV (GPS) RWY 33
RONALD REAGAN WASHINGTON NATIONAL (DCA)

For uncompensated Baro-VNAV systems, LNAV/VNAV NA below -9°C (16°F) or above 54°C (130°F).
Circling NA northeast of Rwy 15-33. DME/DME RNP-0.3 NA.

MISSED APPROACH: Climb to 2200 direct GTN NDB and hold, continue climb-in-hold to 2200.

D-ATIS	POTOMAC APP CON	WASHINGTON TOWER	GND CON	CLNC DEL	CPDLC
132.65	119.85 239.25 (WEST/SOUTH) 124.2 360.8 (EAST)	119.1 257.6	121.7 257.6	128.25	

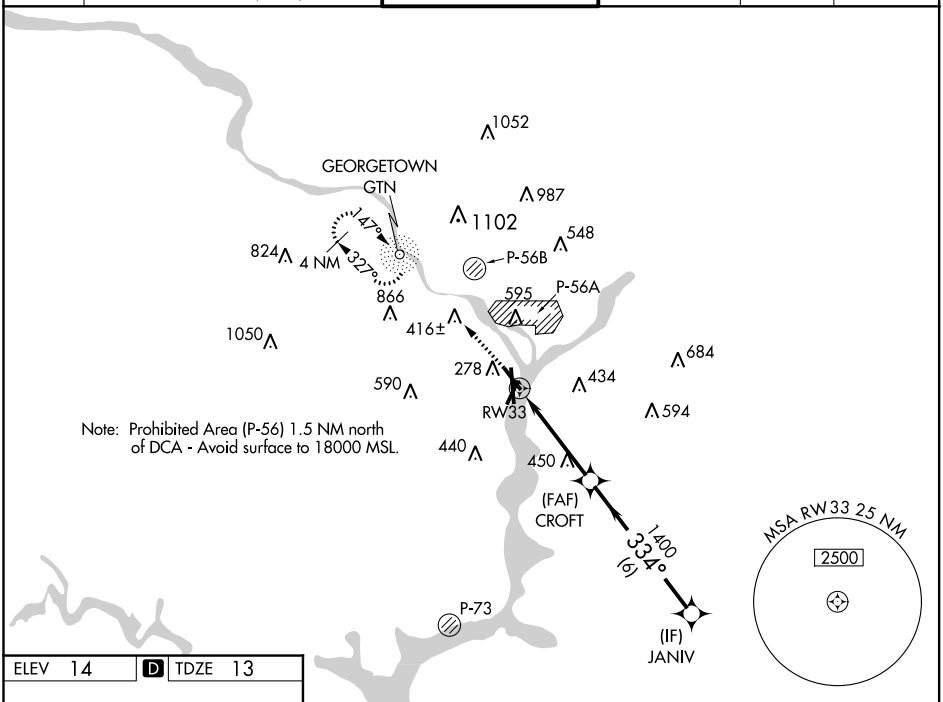

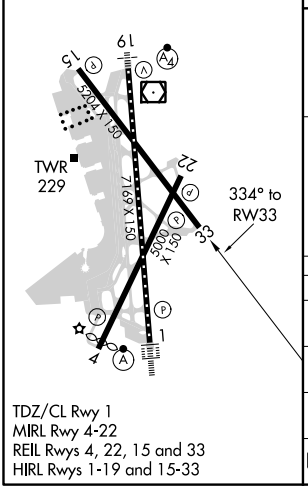

TDZ/CL Rwy 1
MIRL Rwy 4-22
REIL Rwys 4, 22, 15 and 33
HIRL Rwys 1-19 and 15-33



CATEGORY	A	B	C	D
LPV DA	263-¾ 250 (300-¾)			
LNAV/VNAV DA	609-2 596 (600-2)			
LNAV MDA	720-1 707 (800-1)		720-2 707 (800-2)	
C CIRCLING	720-1 706 (800-1)		840-2½ 826 (900-2½)	900-3 886 (900-3)

NE-3, 03 DEC 2020 to 31 DEC 2020