WAAS CH 63011 W19A	APP CRS 194°	Rwy ldg 6750 TDZE 2468 Apt Elev 2504

RNAV (GPS) RWY 19
RALEIGH COUNTY MEMORIAL (BKW)

RNP APCH.	MALSR	MISSED APPROACH: Climb to 5100 direct WAGID and hold.
Baro-VNAV NA.		

ASOS	CHARLESTON APP CON	UNICOM
121.55	125.4 269.125	123.0 (CTAF) L

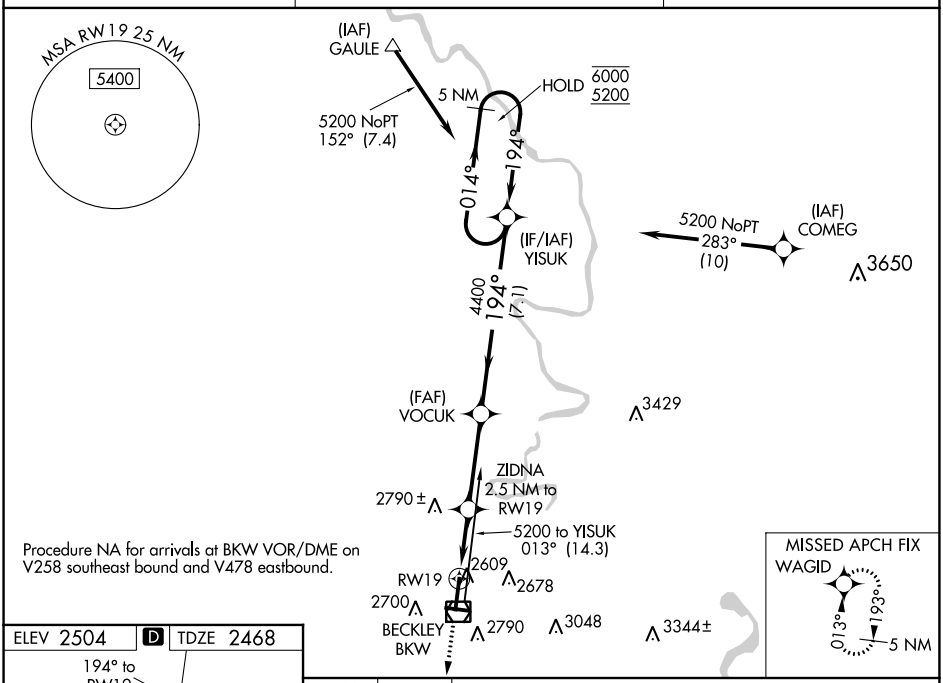

Procedure NA for arrivals at BKW VOR/DME on V258 southeast bound and V478 eastbound.

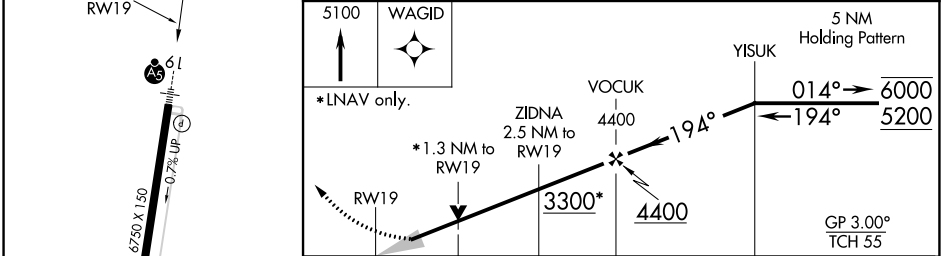

CATEGORY	A	B	C	D
LPV DA	2688-½ 220 (200-½)			
LNAV/VNAV DA	2801-⅝ 333 (300-⅝)			
LNAV MDA	2920-½ 452 (500-½)		2920-⅞ 452 (500-⅞)	
C CIRCLING	3120-1 616 (700-1)	3180-1 676 (700-1)	3320-2½ 816 (900-2½)	3500-3 996 (1000-3)

ELEV 2504 D TDZE 2468

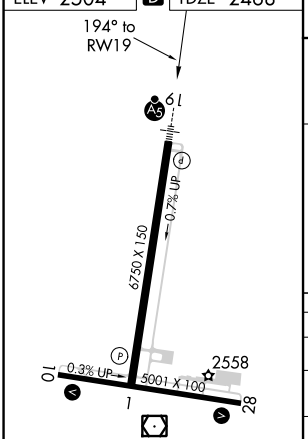

HIRL Rwy 1-19 L
MIRL Rwy 10-28 L
REIL Rwy 1, 10, and 28 L

NE-4, 03 DEC 2020 to 31 DEC 2020