

RNAV (GPS)-B

APCH CRS 054°	Rwy Idg TDZE Arpt Elev	N/A N/A 487
-------------------------	------------------------------	--

AL-6422 (USA)

MUIR AAF (KMUI)

T Circling N of Rwy 7-25 not authorized.
DME/DME RNP-0.3 NA
A Helicopter visibility reduction below 1 SM NA.

MISSED APPROACH: Climbing right turn to 3100 direct BAARN and hold.

ASOS
124.175

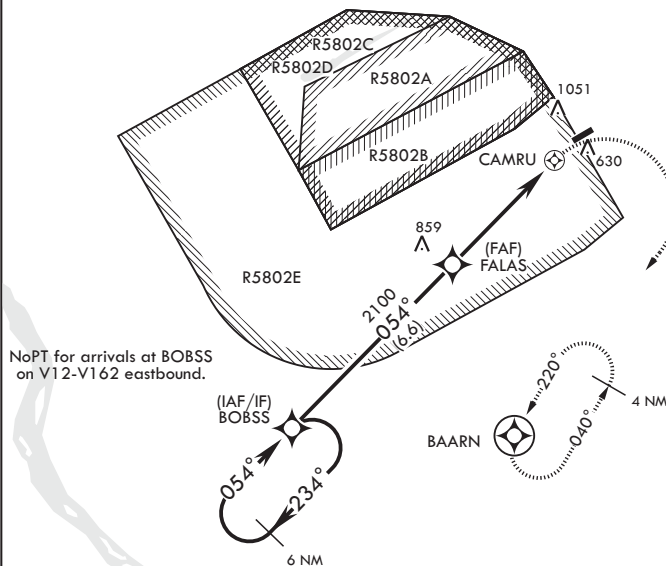
HARRISBURG APP CON/DEP CON
118.25 269.45

TOWER★
126.2 (CTAF) **Q** 290.5

GND CON
121.625 269.525

When local altimeter setting not received, use Harrisburg Intl altimeter setting:
increase all MDA 80 feet
and CAT BC vis 1 1/4 SM.

1775



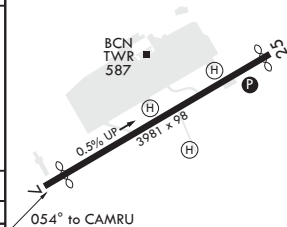
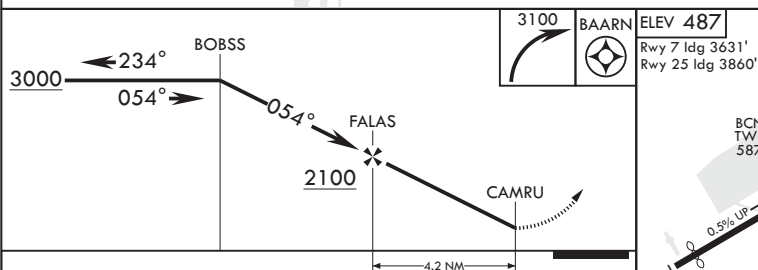
NoPT for arrivals at BOBSS
on V12-V162 eastbound.

(IAF/IF
BOBS:

BAARN

MSA CARRO 25 NM

3200



REIL all Rwys
MIRL all Rwy

FORT INDIANTOWN GAP, PENNSYLVANIA

40°26'N - 76°34'W

MUIR AAF (KMUI)

Amdt 2A 10SEP20

RNAV (GPS)-B

NE-4, 03 DEC 2020 to 31 DEC 2020

NE-4, 03 DEC 2020 to 31 DEC 2020