ILS RWY 8L

DANIEL K INOUYE INTL (HNL) (PHNL)

LOC/DME I-HNL	APP CRS	Rwy ldg 12300
111.7	079°	TDZE 13
Chan 54		Apt Elev 13

From OOKAH: RNAV 1-GPS required. DME or RADAR required.

For inop ALS, increase Cat E visibility to ¾ SM. OOKAH transition NA for Cat E aircraft.

MALSR

MISSED APPROACH: Climb to 500 then climbing right turn to 5000 on HNL VORTAC R-171 to ALANA INT/HNL 13.9 DME and hold, continue climb-in-hold to 5000.

D-ATIS	HCF APPROACH	HONOLULU TOWER	GND CON	CLNC DEL
127.9 251.15	118.3 269.0	118.1 257.8 123.9 273.575 (Rwy 8R/26L)	121.9 348.6	121.4 281.4

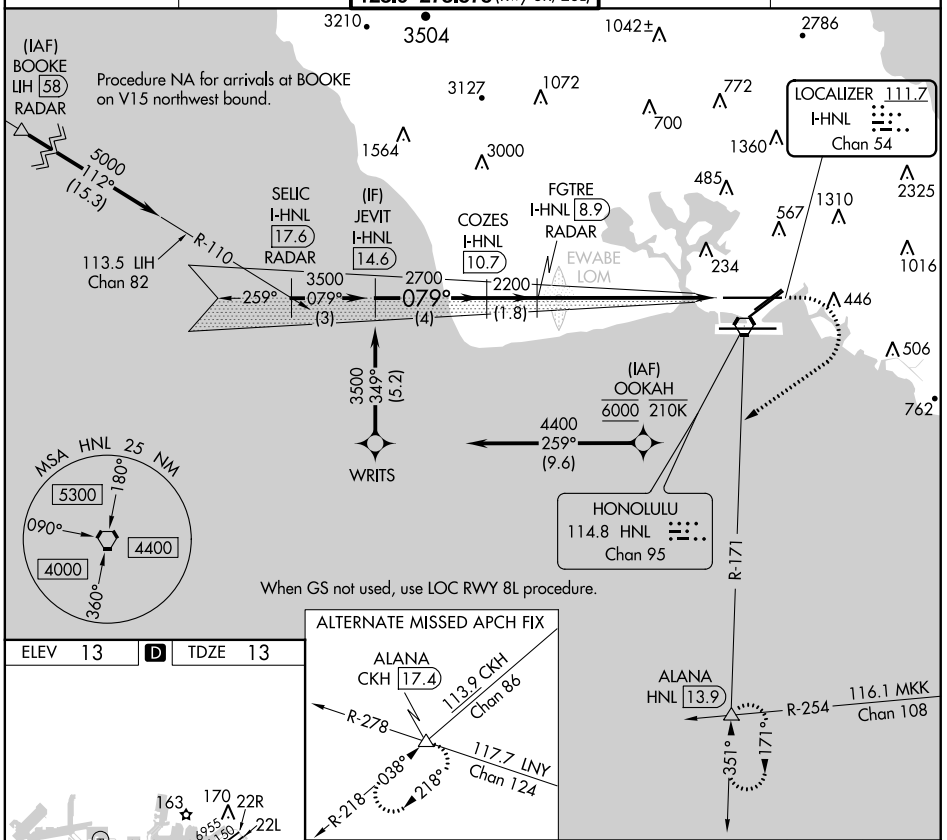

ELEV 13 | D | TDZE 13

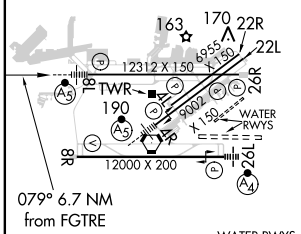

WATER RWYS:
8W-26W 5090 X 300
4W-22W 3000 X 150

REIL Rwys 4L, 8R, 22L, 22R and 26R
HIRL Rwys 4L-22R 4R-22L, 8L-26R and 8R-26L

VGSI and ILS glidepath not coincident (VGSI Angle 3.00/TCH 71).

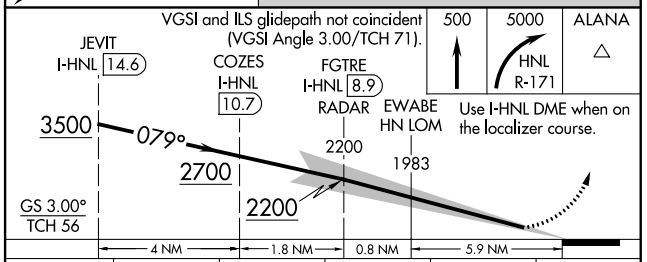

CATEGORY	A	B	C	D	E
S-ILS 8L	213-½ 200 (200-½)				

PAC, 05 NOV 2020 to 31 DEC 2020

PAC, 05 NOV 2020 to 31 DEC 2020