NDB RWY 24R
GUAM INTL (GUM)(PGUM)

NDB AJA	APP CRS	Rwy ldg	12015
385	241°	TDZE	305
		Apt Elev	305

T A NA Circling NA southeast of Rwy 6R-24L. Rwy 24R helicopter visibility reduction below ¾ SM NA. DME from UNZ VORTAC, simultaneous reception of AJA NDB and UNZ DME required.

MISSED APPROACH: Climb to 2300 direct AJA NDB and left turn on bearing 061° from AJA NDB to ADAYI/UNZ 15.6 DME and hold.

ATIS	GUAM CERAP	AGANA TOWER	GND CON	CLNC DEL
119.0	119.8 269.0	118.1 340.2	121.9 336.4	121.9

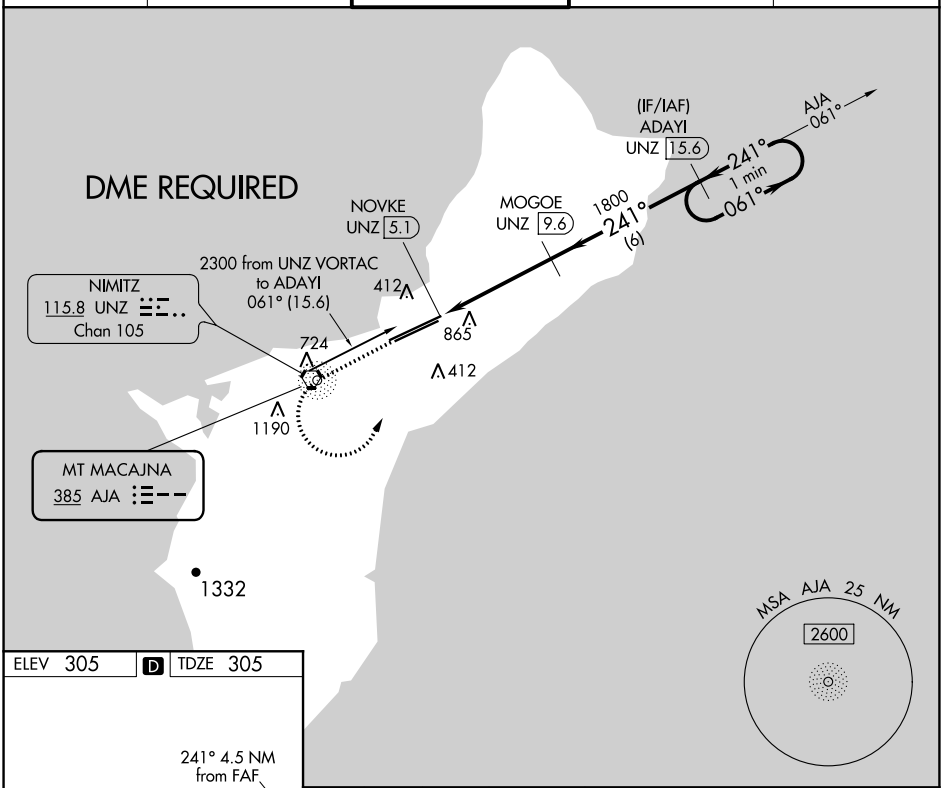

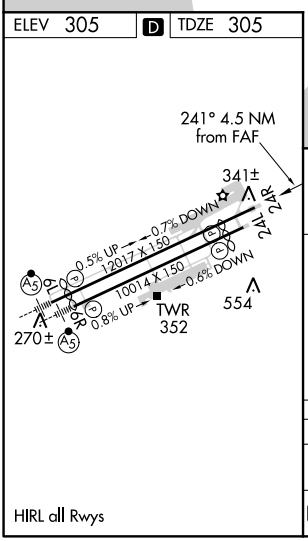

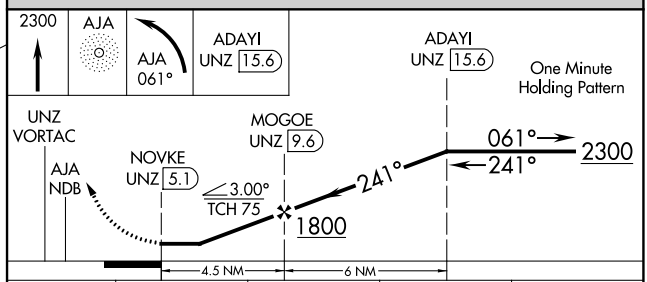

CATEGORY	A	B	C	D
S-24R	1220-1¼ 915 (1000-1¼)		1220-2½ 915 (1000-2½)	
C CIRCLING	1220-1¼ 915 (1000-1¼)		1220-2¾ 915 (1000-2¾)	1220-3 915 (1000-3)

HIRL all Rwys

PAC, 05 NOV 2020 to 31 DEC 2020

PAC, 05 NOV 2020 to 31 DEC 2020