WAAS CH 82540 W21A	APP CRS 211°	Rwy ldg 5020 TDZE 255 Apt Elev 268

RNAV (GPS) RWY 21
MONTICELLO MUNI/ELLIS FIELD (LLQ)

RNP APCH.

For uncompensated Baro-VNAV systems, LNAV/VNAV NA below -7°C (20°F) or above 54°C (130°F). Rwy 21 helicopter visibility reduction below ¾ SM NA.

MISSED APPROACH: Climb to 2000 direct JOSAS and hold.

ASOS	MEMPHIS CENTER	UNICOM
133.325	135.875 269.35	122.8 (CTAF) L

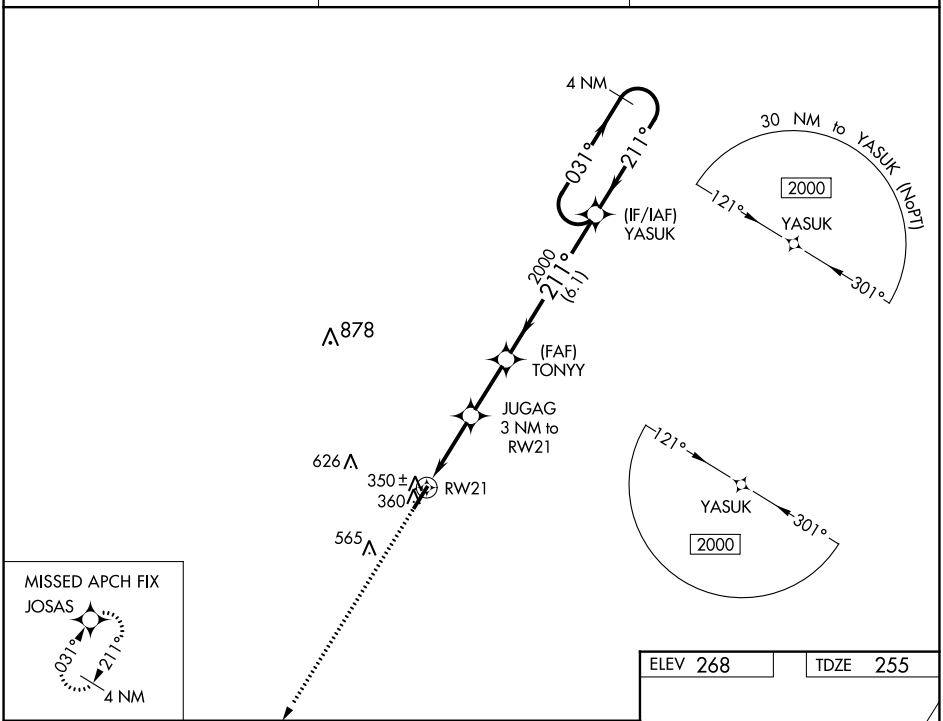

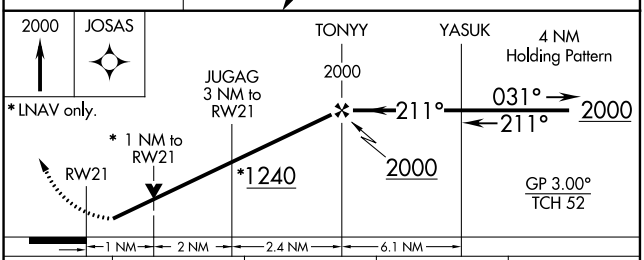

CATEGORY	A	B	C	D
LPV DA	514-⅞ 259 (300-⅞)			
LNAV/VNAV DA	532-1 277 (300-1)			
LNAV MDA	600-1 345 (400-1)			
C CIRCLING	780-1 512 (600-1)		980-2 712 (800-2)	980-2¼ 712 (800-2¼)

ELEV 268 TDZE 255

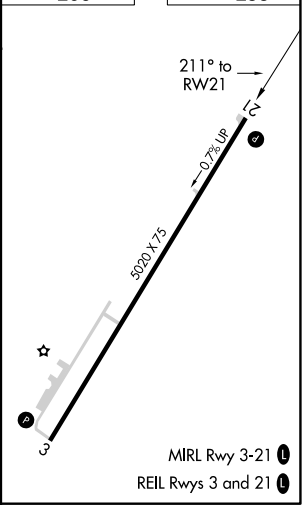

SC-1, 03 DEC 2020 to 31 DEC 2020