WAAS CH 77933 W36A	APP CRS 358°	Rwy ldg 8623 TDZE 497 Apt Elev 508

RNAV (GPS) RWY 36L
LAREDO INTL (LRD)

For uncompensated Baro-VNAV systems, LNAV/VNAV NA below 1°C (34°F) or above 54°C (130°F). Circling NA west of Rwys 14 and 36L. DME/DME RNP-0.3 NA.

MISSED APPROACH: Climb to 3000 direct OVOSE and hold.

ATIS	HOUSTON CENTER	LAREDO TOWER ★	GND CON	UNICOM
125.775	127.8 307.2	120.1(CTAF) 257.9	121.8	122.95

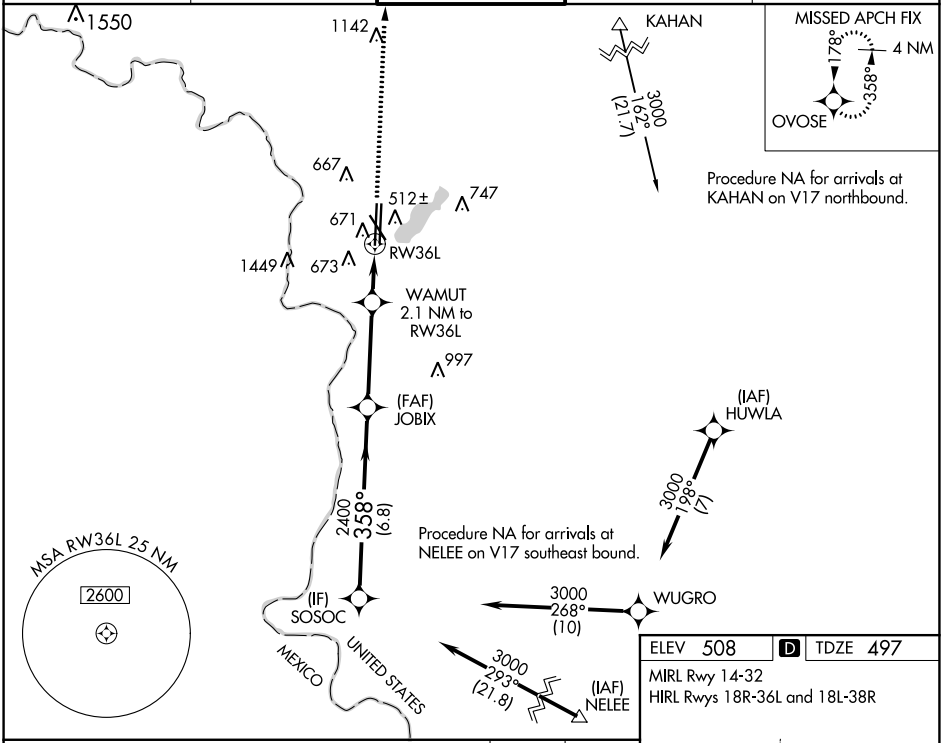

ELEV 508	D	TDZE 497

MIRL Rwy 14-32
HIRL Rwys 18R-36L and 18L-38R

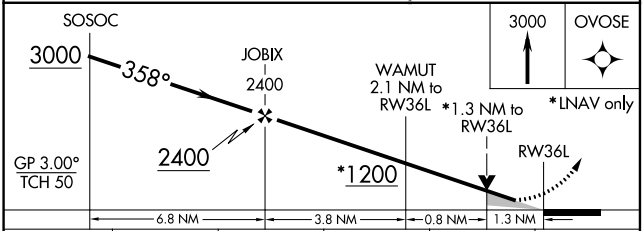
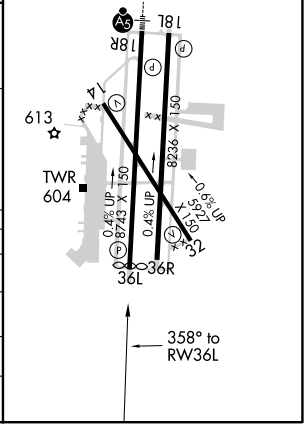
CATEGORY	A	B	C	D	E
LPV DA	697-¾ 200 (200-¾)				
LNAV/VNAV DA	844-1 347 (400-1)				
LNAV MDA	940-1 443 (500-1)		940-1⅜ 443 (500-1⅜)		
C CIRCLING	940-1 432 (500-1)	980-1 472 (500-1)	1100-1½ 592 (600-1½)	1200-2¼ 692 (700-2¼)	1200-2½ 692 (700-2½)