RNAV (GPS) RWY 1
VICKSBURG MUNI (VKS)

WAAS CH 66030 W01A	APP CRS 008°	Rwy ldg 4702 TDZE 104 Apt Elev 107

RNP APCH.

Circling NA for Cat D west of Rwy 1-19. Procedure NA at night.
Rwy 1 helicopter visibility reduction below 1 SM NA.

MISSED APPROACH: Climb to 2000 direct WIVNI and hold.

AWOS-3	MEMPHIS CENTER	UNICOM
118.85	132.5 259.1	122.8 (CTAF) L

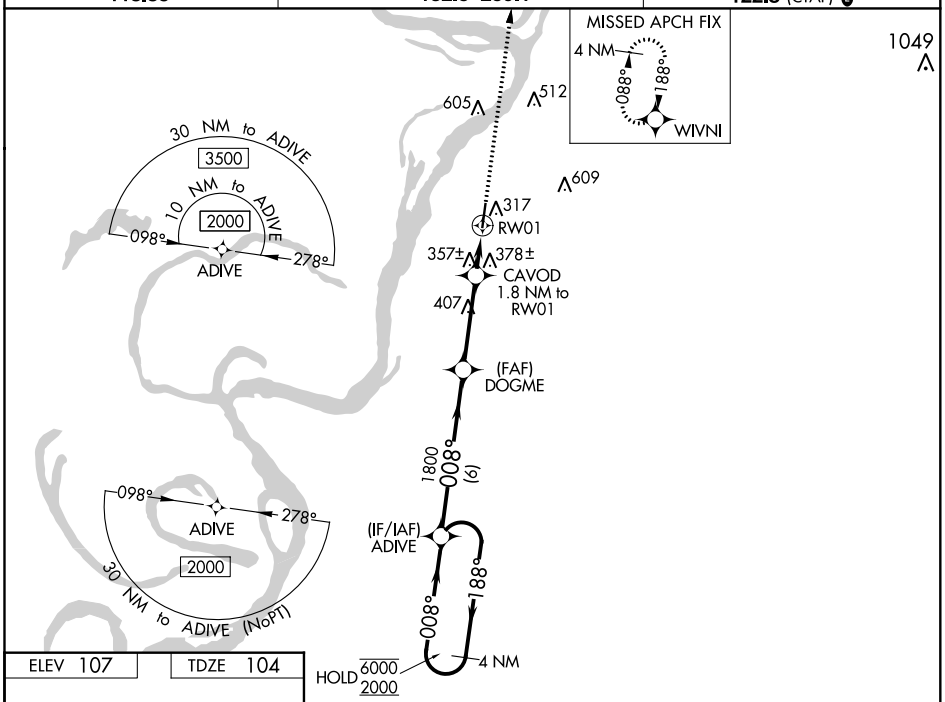

ELEV 107	TDZE 104

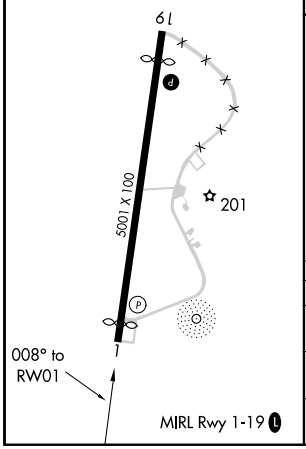

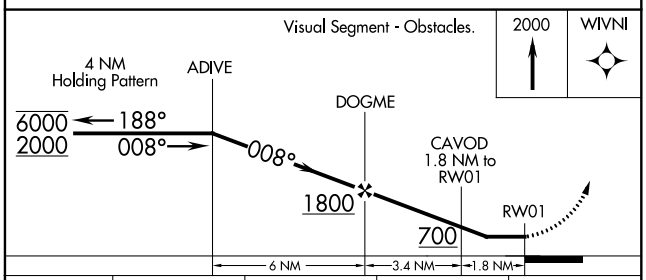

CATEGORY	A	B	C	D
LP MDA	620-1	516 (600-1)	620-1 3/8	516 (600-1 3/8)
LNAV MDA	640-1	536 (600-1)	640-1 1/2	536 (600-1 1/2)
CIRCLING	700-1	593 (600-1)	700-1 1/2 593 (600-1 1/2)	860-2 1/2 753 (800-2 1/2)

SC-4, 03 DEC 2020 to 31 DEC 2020