# VOR RWY 23L
## MC GHEE TYSON (TYS)

| VOR/DME VXV 116.4 Chan 111 | APP CRS 222° | Rwy ldg 8600<br>TDZE 965<br>Apt Elev 981 |
|---|---|---|

T A ASR

MISSED APPROACH: Climb to 3000 via VXV R-231 to GROSS INT/29.1 DME and hold.

| ATIS | KNOXVILLE APP CON | KNOXVILLE TOWER | GND CON | CLNC DEL |
|---|---|---|---|---|
| 128.35 | 123.9 360.8 | 121.2 257.8 | 121.9 348.6 | 121.65 |

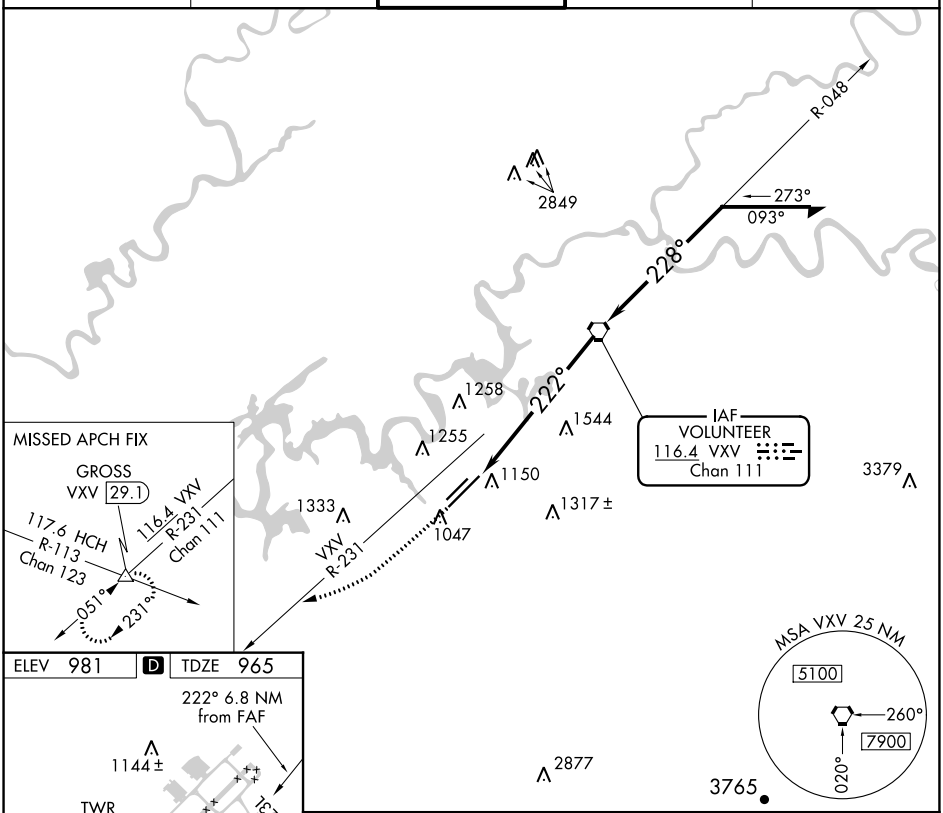


ELEV 981 D TDZE 965

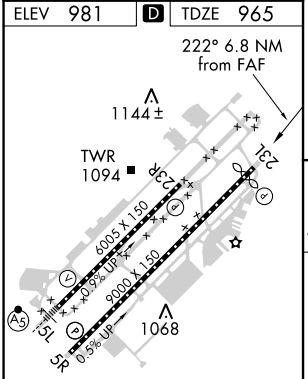


HIRL Rwys 5L-23R and 5R-23L
REIL Rwys 5R, 23L, and 23R
TDZ/CL Rwy 5R

| FAF to MAP 6.8 NM | | | | | |
|---|---|---|---|---|---|
| Knots | 60 | 90 | 120 | 150 | 180 |
| Min:Sec | 6:48 | 4:32 | 3:24 | 2:43 | 2:16 |

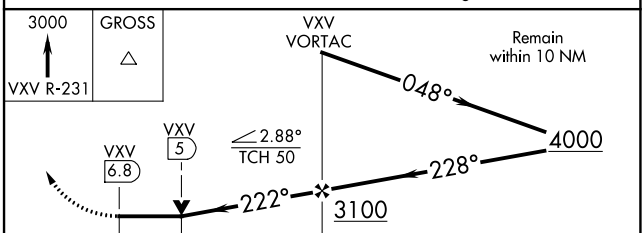


| CATEGORY | A | B | C | D |
|---|---|---|---|---|
| S-23L | 1600-1 635 (700-1) | | 1600-1¾ 635 (700-1¾) | 1600-2 635 (700-2) |
| C CIRCLING | 1600-1 619 (700-1) | 1620-1 639 (700-1) | 1660-2 679 (700-2 ) | 1900-3 919 (1000-3) |



SE-1, 03 DEC 2020 to 31 DEC 2020
SE-1, 03 DEC 2020 to 31 DEC 2020