RNAV (GPS) RWY 19
SMYRNA (MQY)

WAAS CH 42932 W19A	APP CRS 190°	Rwy ldg 5546 TDZE 521 Apt Elev 543

DME/DME RNP-0.3 NA. Helicopter visibility reduction below ¾ SM NA. When local altimeter setting not received, use Nashville Intl altimeter setting and increase all MDA 40 feet and increase LP and LNAV Cat C/D visibility ⅛ mile.

MISSED APPROACH: Climb to 1000 then climbing left turn to 3000 direct VADOW and hold.

AWOS-3PT	NASHVILLE APP CON	SMYRNA TOWER ★	GND CON	CLNC DEL	CLNC DEL (When twr closed)	UNICOM
119.125	118.4 360.7	118.5 (CTAF) L 233.1	121.4	121.4	121.7	122.95

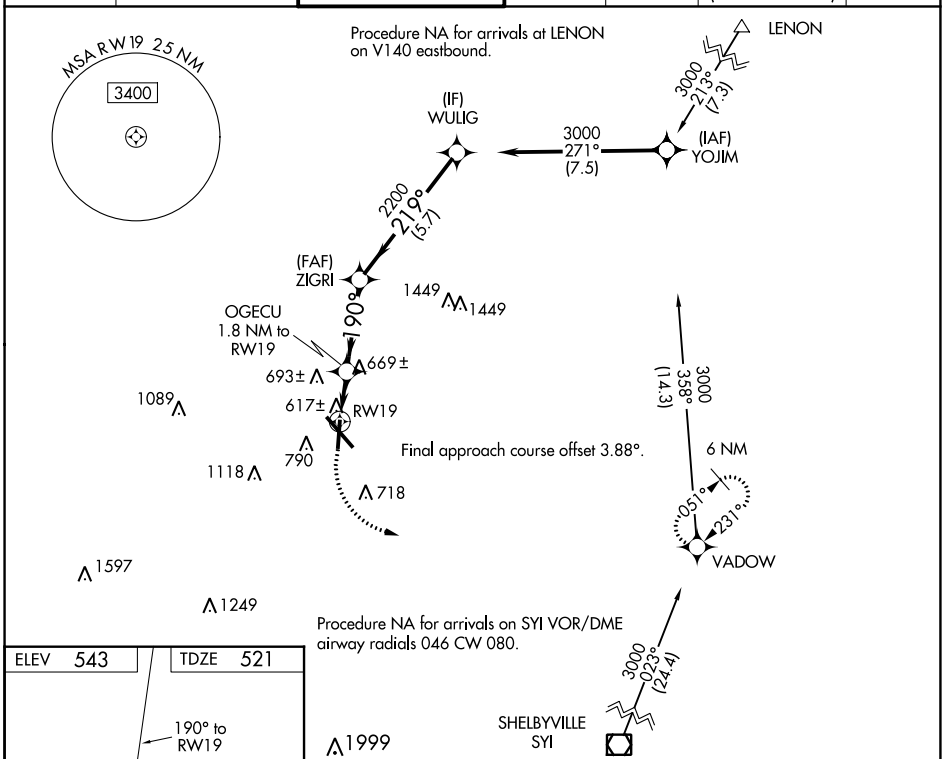

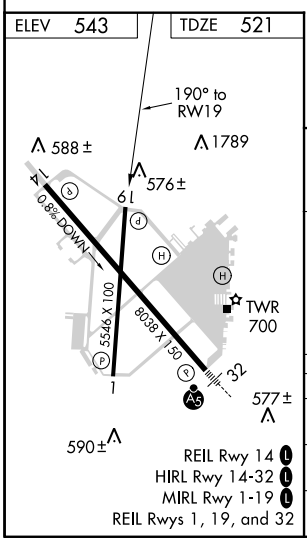

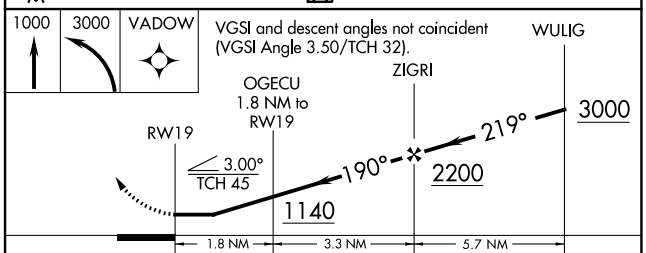

CATEGORY	A	B	C	D
LP MDA	880-1 359 (400-1)			
LNAV MDA	920-1 399 (400-1)		920-1⅛ 399 (400-1⅛)	
C CIRCLING	1100-1 557 (600-1)	1200-1 657 (700-1)	1240-2 697 (700-2)	1480-3 937 (1000-3)

SE-1, 03 DEC 2020 to 31 DEC 2020

SE-1, 03 DEC 2020 to 31 DEC 2020