ILS Z RWY 35
WILMINGTON INTL (ILM)

LOC I-ILM	APP CRS	Rwy ldg 7204
110.3	349°	TDZE 31
		Apt Elev 32

T A NA ASR	RNAV 1-GPS required.	MALSR A5	MISSED APPROACH: Climb to 3000 direct ILUXY and hold.

ATIS	WILMINGTON APP CON ★	WILMINGTON TOWER ★	GND CON	UNICOM
124.975	118.25 284.65 (164°-343°) 135.75 317.425 (344°-163°)	119.9 (CTAF) L 239.3	121.9 348.6	122.95

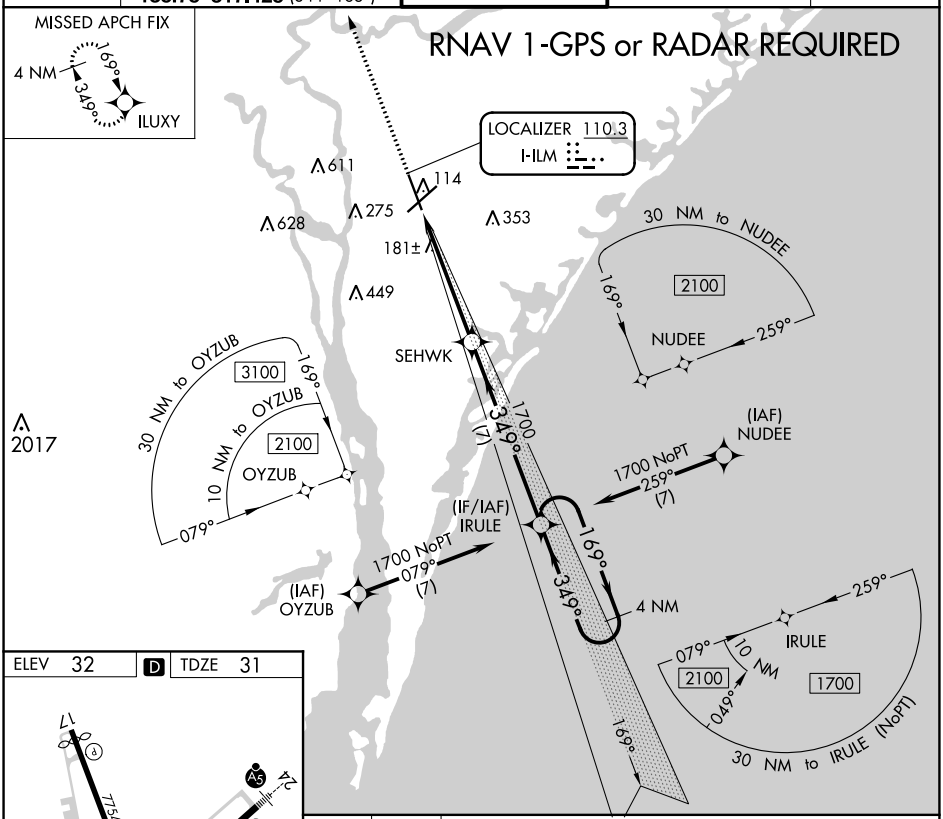

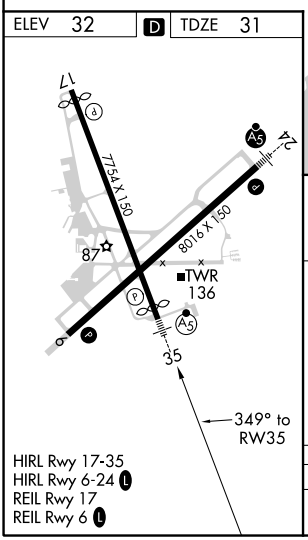

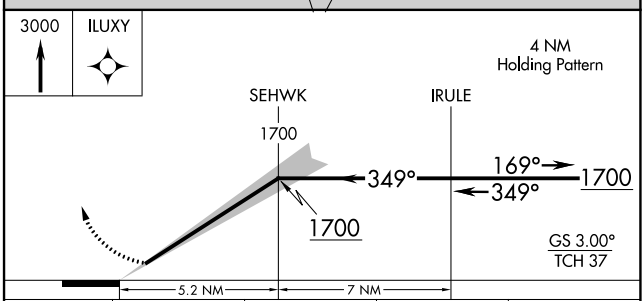

CATEGORY	A	B	C	D
S-ILS 35	242/24 211 (300-½)			

WILMINGTON, NORTH CAROLINA
Orig-B 17AUG17
34°16′N-77°54′W
WILMINGTON INTL (ILM)
ILS Z RWY 35

SE-2, 03 DEC 2020 to 31 DEC 2020
SE-2, 03 DEC 2020 to 31 DEC 2020