VOR-A

WAYNE EXECUTIVE JETPORT (GWW)

VORTAC ISO	APP CRS	Rwy ldg	N/A
109.6	290°	TDZE	N/A
Chan 33		Apt Elev	133

When local altimeter setting not received, use Smithfield altimeter setting and increase all MDAs 60 feet.
DME or RADAR required.

MISSED APPROACH: Climbing right turn to 2000 on heading 050° and ISO VORTAC R-302 to ESTER INT/ISO 14.5 DME and hold.

AWOS-3P	SEYMOUR JOHNSON APP CON ★	UNICOM
118.975	123.7 290.9	122.7 (CTAF)

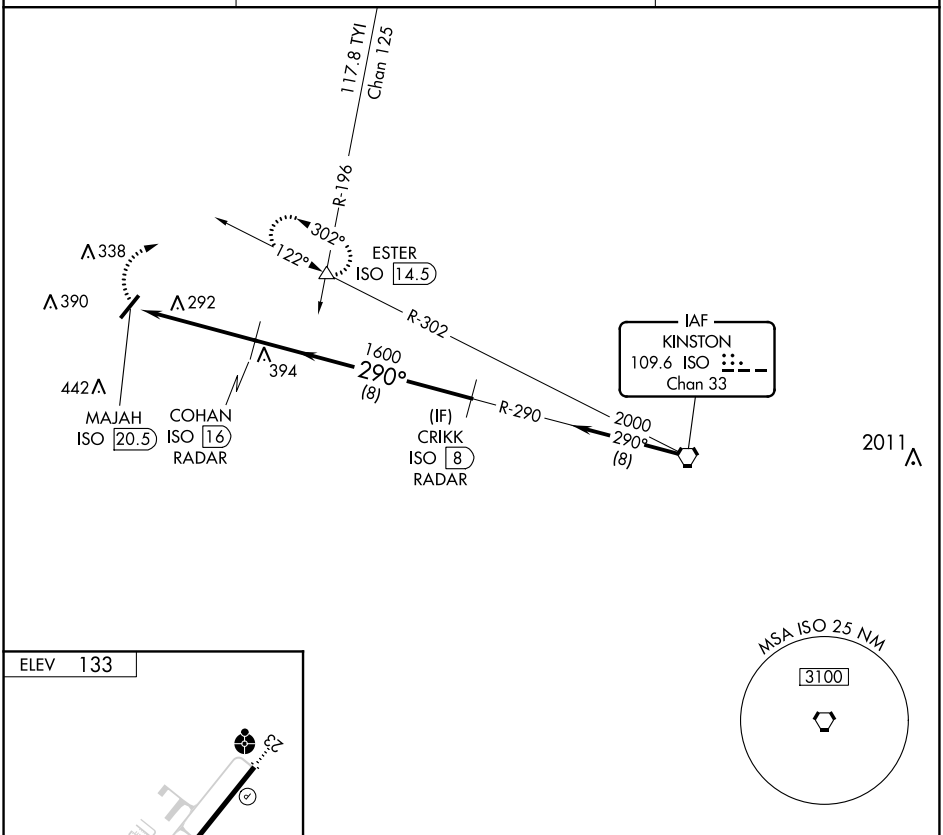

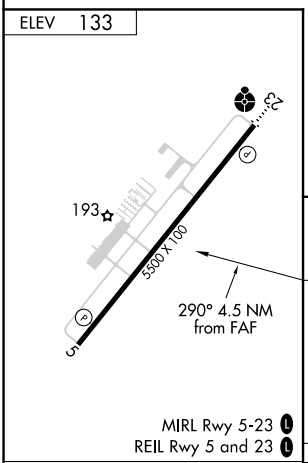

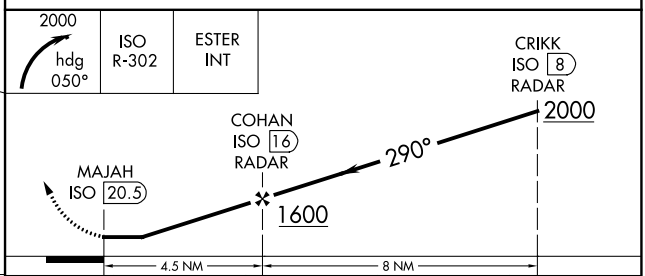

FAF to MAP 4.5 NM					
Knots	60	90	120	150	180
Min:Sec	4:30	3:00	2:15	1:48	1:30

CATEGORY	A	B	C	D
CIRCLING	620-1 487 (500-1)	620-1¼ 487 (500-1¼)	620-1½ 487 (500-1½)	700-2 567 (600-2)

SE-2, 03 DEC 2020 to 31 DEC 2020