| LOC/DME I-DBF | APP CRS | Rwy ldg | 10293 |
|---|---|---|---|
| 109.7 | 250° | TDZE | 34 |
| Chan 34 | | Apt Elev | 34 |

# ILS or LOC RWY 25R
## DAYTONA BEACH INTL (DAB)

MALSR

MISSED APPROACH: Climb to 500 then climbing left turn to 3000 on heading 150° and OMN VORTAC R-161 to SMYRA INT/OMN 18.9 DME and hold, continue climb-in-hold to 3000.

| ATIS | DAYTONA APP CON | DAYTONA TOWER | GND CON | CLNC DEL |
|---|---|---|---|---|
| 132.875 | 125.8 269.075 | 120.7 257.8 | 121.9 348.6 | 119.3 |

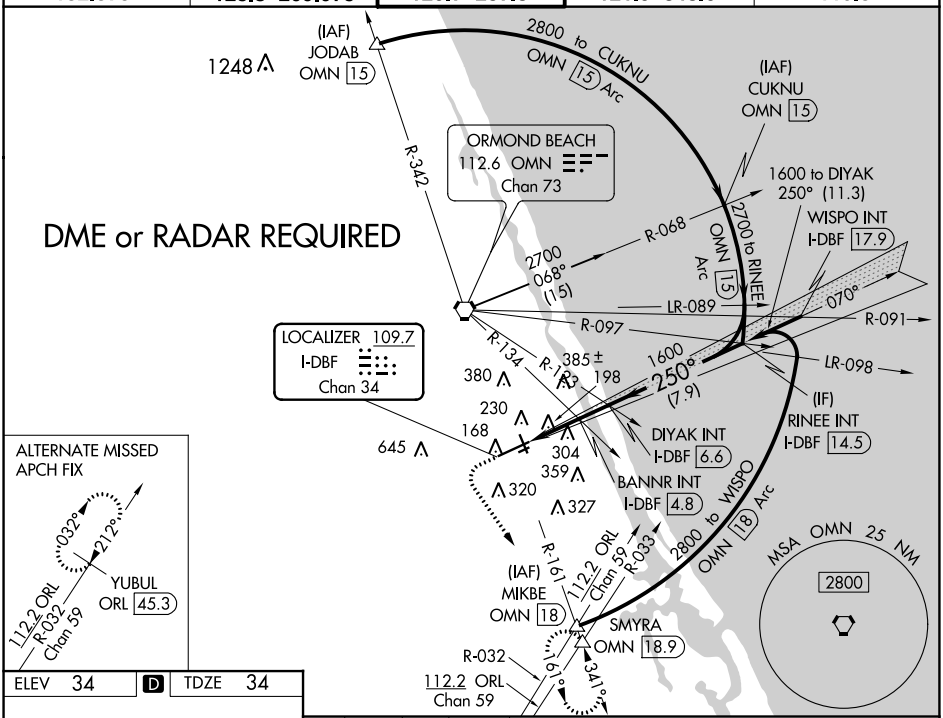





ELEV 34 D TDZE 34

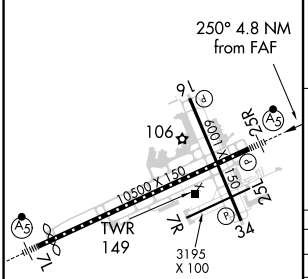


TDZ/CL Rwy 7L
HIRL Rwy 7L-25R
MIRL Rwys 7R-25L and 16-34
REIL Rwys 7R, 16, 25L and 34

| FAF to MAP 4.8 NM | | | | | |
|---|---|---|---|---|---|
| Knots | 60 | 90 | 120 | 150 | 180 |
| Min:Sec | 4:48 | 3:12 | 2:24 | 1:55 | 1:36 |

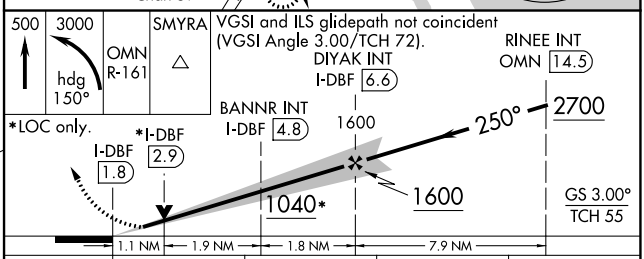


| CATEGORY | A | B | C | D |
|---|---|---|---|---|
| S-ILS 25R | 234-½ 200 (200-½) | | | |
| S-LOC 25R | 1040-¾ 1006 (1100-¾) | 1040-1 1006 (1100-1) | 1040-2½ 1006 (1100-2½) | |
| C CIRCLING | 1040-1¼ 1006 (1100-1¼) | 1040-1½ 1006 (1100-1½) | 1040-3 1006 (1100-3) | |
| BANNR FIX MINIMUMS (DUAL VOR RECEIVERS or DME REQUIRED) | | | | |
| S-LOC 25R | 440-½ 406 (500-½) | | 440-¾ 406 (500-¾) | |
| C CIRCLING | 540-1 506 (600-1) | | 680-1¾ 646 (700-1¾) | 700-2 666 (600-2) |

SE-3, 03 DEC 2020 to 31 DEC 2020

SE-3, 03 DEC 2020 to 31 DEC 2020