APP CRS	Rwy ldg	11313
262°	TDZE	210
	Apt Elev	237

RNAV (GPS) RWY 26

RAFAEL HERNANDEZ (BQN) (TJBQ)

T A NA — When local altimeter setting not received, procedure NA. Circling NA south of Rwy 8-26. DME/DME RNP-0.3 NA. Helicopter visibility reduction below ¾ SM NA.

MISSED APPROACH: Climb to 3000 direct WITRA and on 317° track to AQABA and hold.

ATIS	SAN JUAN CENTER	AGUADILLA TOWER ★	GND CON	CLNC DEL
118.325	124.35 269.35	124.95 (CTAF)	120.875	120.875

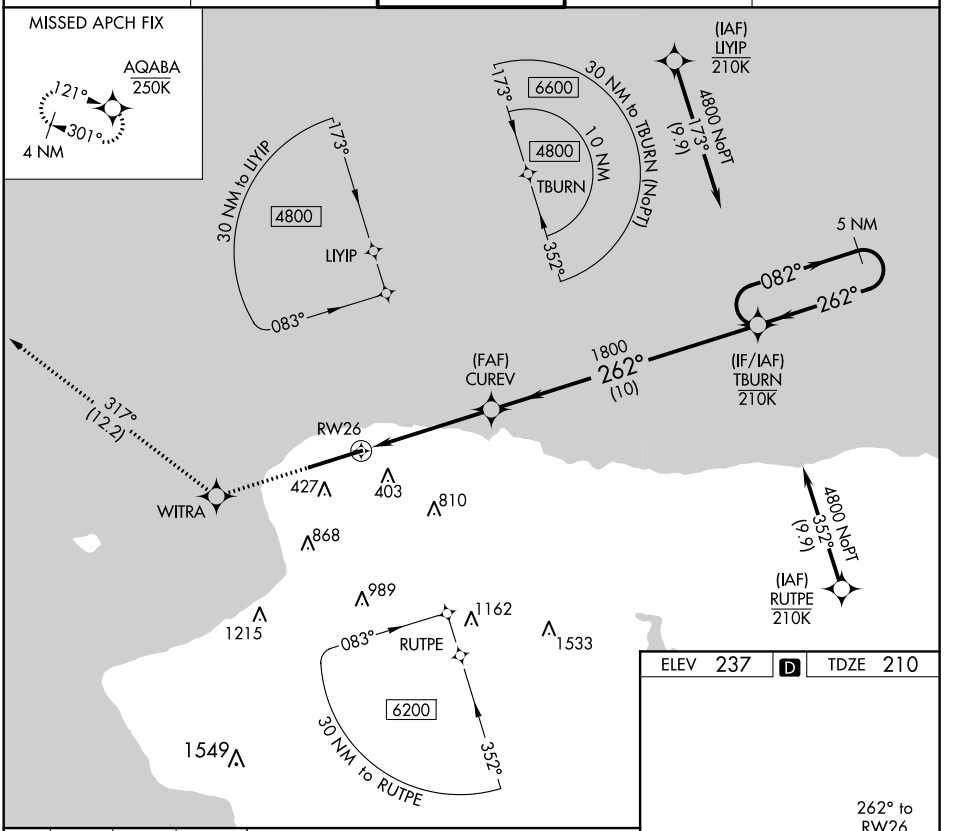

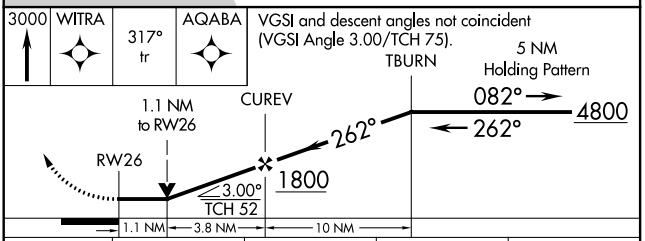

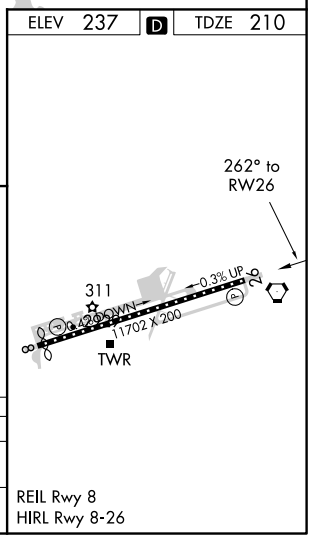

CATEGORY	A	B	C	D
LNAV MDA	620-1 410 (400-1)		620-1⅛ 410 (400-1⅛)	
CIRCLING	680-1 443 (500-1)	700-1 463 (500-1)	700-1½ 463 (500-1½)	800-2 563 (600-2)

AGUADILLA, PUERTO RICO
Orig-B 08JAN15
18°30'N-67°08'W
RAFAEL HERNANDEZ (BQN) (TJBQ)
RNAV (GPS) RWY 26

SE-3, 03 DEC 2020 to 31 DEC 2020
SE-3, 03 DEC 2020 to 31 DEC 2020