WAAS CH 56200 W28A	APP CRS 277°	Rwy ldg 9020 TDZE 197 Apt Elev 221

RNAV (GPS) RWY 28
MONTGOMERY RGNL (DANNELLY FIELD) (MGM)

T A ASR — For uncompensated Baro-VNAV systems, LNAV/VNAV NA below -8°C (18°F) or above 54°C (130°F). DME/DME RNP-0.3 NA. For inop MALSR, increase LPV Cat E visibility to ¾ mile; increase LNAV/VNAV Cat E visibility to 1⅜ mile; increase LNAV Cat E visibility to 1⅛ mile. Circling for Cat E NA north of Rwy 10-28.

MALSR A5

MISSED APPROACH: Climb to 3100 direct HEGAP and hold.

ATIS	MONTGOMERY APP CON ★	DANNELLY TOWER ★	GND CON	CLNC DEL	UNICOM
120.675	124.0 363.025	119.7 (CTAF) L 360.85	121.7 348.6	118.3 270.3	122.95

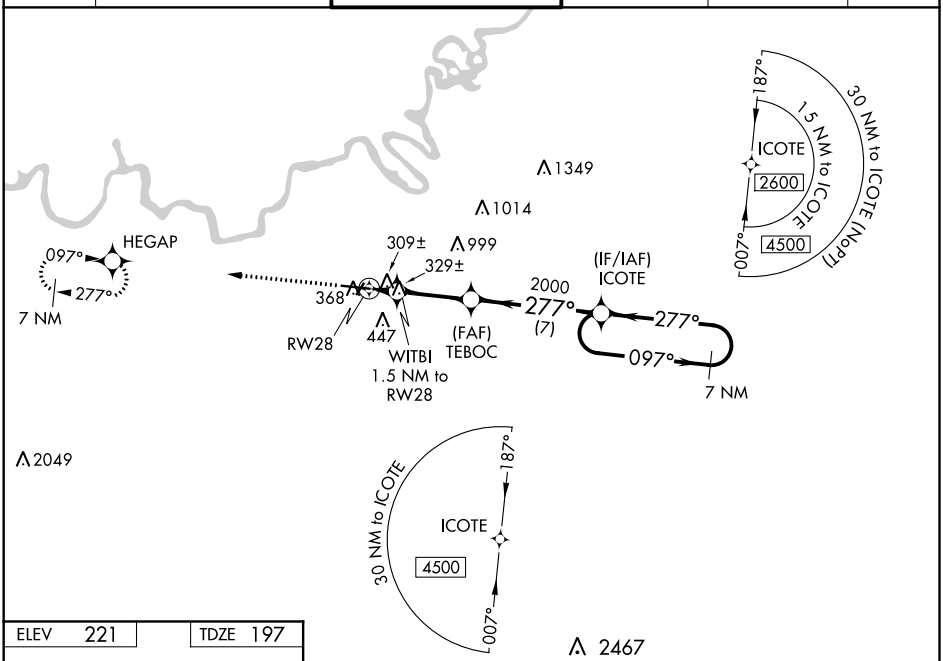

ELEV 221 TDZE 197

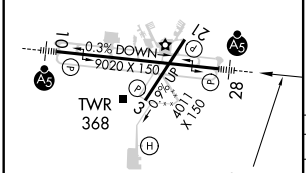

REIL Rwy 3 L
MIRL Rwy 3-21
HIRL Rwy 10-28

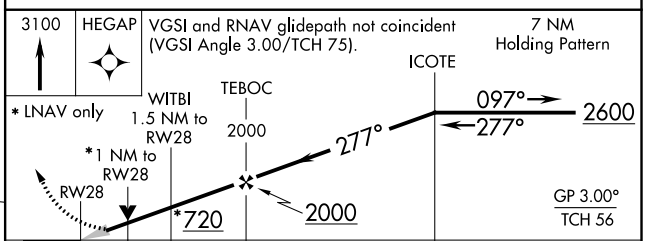

CATEGORY	A	B	C	D	E
LPV DA	397-½ 200 (200-½)				
LNAV/VNAV DA	606-⅞ 409 (400-⅞)				
LNAV MDA	580-½ 383 (400-½)	580-⅝ 383 (400-⅝)			
C CIRCLING	700-1 479 (500-1)		800-1½ 579 (600-1½)	860-2 639 (700-2)	860-2¼ 639 (700-2¼)

SE-4, 03 DEC 2020 to 31 DEC 2020

SE-4, 03 DEC 2020 to 31 DEC 2020