


ILS Z or LOC Z RWY 19
WAYCROSS-WARE COUNTY (AYS)

MISSED APPROACH: Climb to 800 then climbing right turn to 1700 direct WIKET LOM and hold.

UNICOM
122.8 (CTAF) **L**

LOCALIZER 108.3
I-AYS  --

800 1700 AY

VGSi and ILS glidepath not coincident (VGSi Angle 3.00/TCH 45).

WIKET LOM/INT 1529

Remain within 10 NM

004°

1700

184°



1700

GS 3.00° TCH 5T

*LOC only.

*600

*660 when using Alma altimeter setting.

CATEGORY	A	B	C	D
S-ILS 19	340-1/2		200 (200-1/2)	
S-LOC 19	600-1/2	460 (500-1/2)	600-7/8	460 (500-7/8)
 CIRCLING	660-1 519 (600-1)	720-1 579 (600-1)	860-2 719 (800-2)	860-2 1/4 719 (800-2 1/4)
SHOJI FIX MINIMUMS (DUAL VOR RECEIVERS REQUIRED)				
S-LOC 19	500-1/2	360 (400-1/2)	500-1 1/8	360 (400-1 1/8)
 CIRCLING	660-1 519 (600-1)	720-1 579 (600-1)	860-2 719 (800-2)	860-2 1/4 719 (800-2 1/4)

SE-4, 03 DEC 2020 to 31 DEC 2020