


ILS or LOC RWY 4
DOUGLAS MUNI (DQH)

MISSED APPROACH: Climb to 900 then climbing right turn to 2000 direct OWC NDB and hold.


T For inop MALSR, increase S-LOC 4 Cat C and D
A visibility to 1 $\frac{3}{8}$ mile.

UNICOM
122.8 (CTAF) **L**

ALTERNATE MISSED
APCH FIX




 WAYCROSS

 AYS 

 110.2

 Chan 39

WAYCROSS
110.2 AYS 
Chan 39

MSA OWC 25 NM

2300

*LOC only.

$$\frac{\text{GS } 3.00^\circ}{\text{TCH } 51}$$
[illegible]

20

D

-11)

50.

00

50.

00

10

DOUGLAS MUNI (DQH)

ILS or LOC RWY 4

SE-4, 03 DEC 2020 to 31 DEC 2020