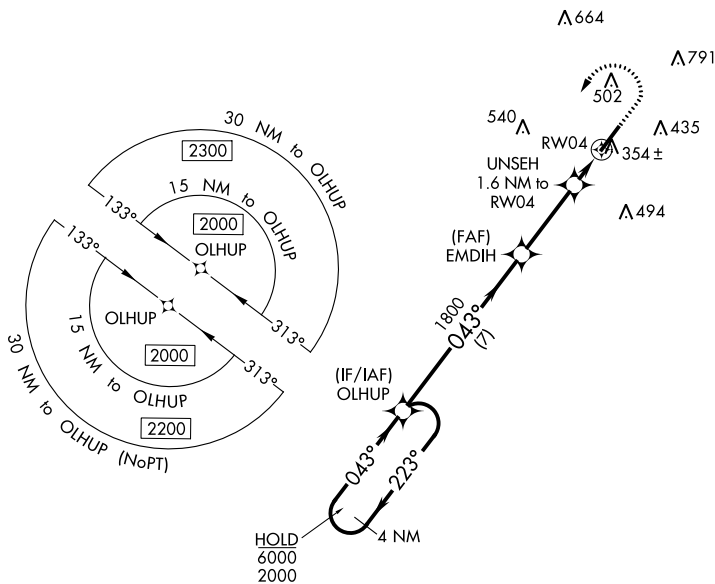
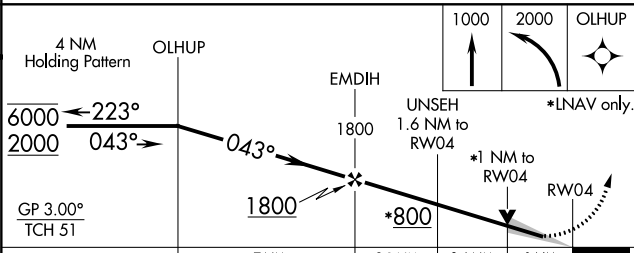
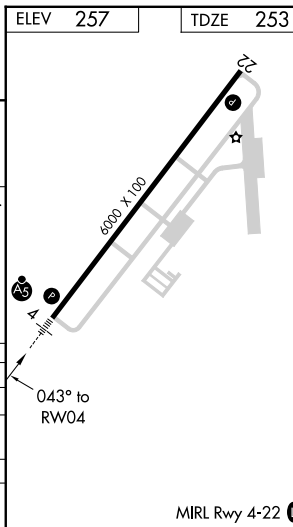


RNAV (GPS) RWY 4
DOUGLAS MUNI (DQH)

MISSED APPROACH: Climb to 1000 then climbing left turn to 2000 direct OLHUP and hold.

UNICOM
122.8 (CTAF) **L**¹¹⁸²Δ

CATEGORY	A	B	C	D
LPV DA	453-½		200 (200-½)	
LNAV/ VNAV DA	538-½		285 (300-½)	
LNAV MDA	620-½	367 (400-½)	620-⅝	367 (400-⅝)
C CIRCLING	720-1 463 (500-1)	820-1 563 (600-1)	960-2 703 (800-2)	1160-3 903 (1000-3)



SE-4, 03 DEC 2020 to 31 DEC 2020