

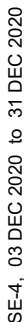


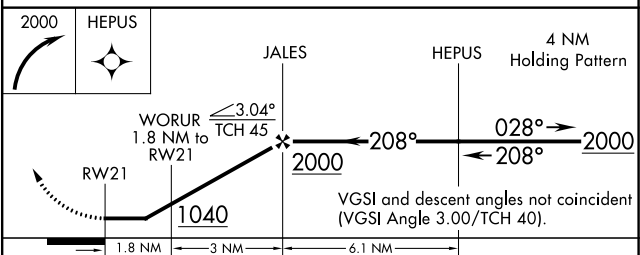
RNAV (GPS) RWY 21
MONROE COUNTY AEROPLEX (MVC)

	Obtain local altimeter setting on CTAF; when not received, use Evergreen Rgnl/Middleton Field altimeter setting. Procedure NA at night.
 NA	Rwy 21 helicopter visibility reduction below 1 SM NA.

MISSED APPROACH:
Climbing right turn to
2000 direct HEPUS
and hold.

UNICOM
123.0 (CTAF) **L**

TDZE 419



CATEGORY	A	B	C	D
RNAV/MDA	880-1	461 (500-1)	880-1 $\frac{1}{4}$ 461 (500-1 $\frac{1}{4}$)	880-1 $\frac{1}{2}$ 461 (500-1 $\frac{1}{2}$)
CIRCLING	880-1 461 (500-1)	920-1 501 (600-1)	920-1 $\frac{1}{2}$ 501 (600-1 $\frac{1}{2}$)	1120-2 $\frac{1}{4}$ 701 (800-2 $\frac{1}{4}$)
EVERGREEN RGNL/MIDDLETON FIELD ALTIMETER SETTING MINIMUMS				
RNAV/MDA	940-1	521 (600-1)	940-1 $\frac{1}{2}$ 521 (600-1 $\frac{1}{2}$)	940-1 $\frac{3}{4}$ 521 (600-1 $\frac{3}{4}$)
CIRCLING	940-1	521 (600-1)	980-1 $\frac{1}{2}$ 561 (600-1 $\frac{1}{2}$)	1180-2 $\frac{1}{2}$ 761 (800-2 $\frac{1}{2}$)