

APP CRS	Rwy Idg	5495
181°	TDZE	436
	Apt Elev	436

RNAV (GPS) RWY 18

MARION COUNTY-RANKIN FITE (HAB)

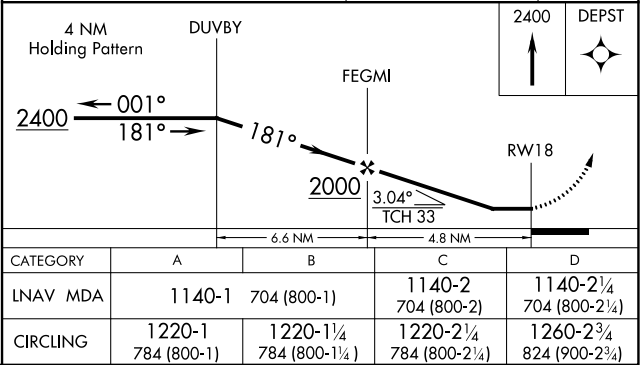
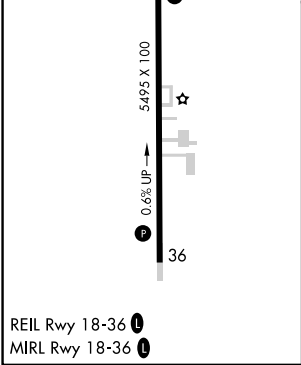
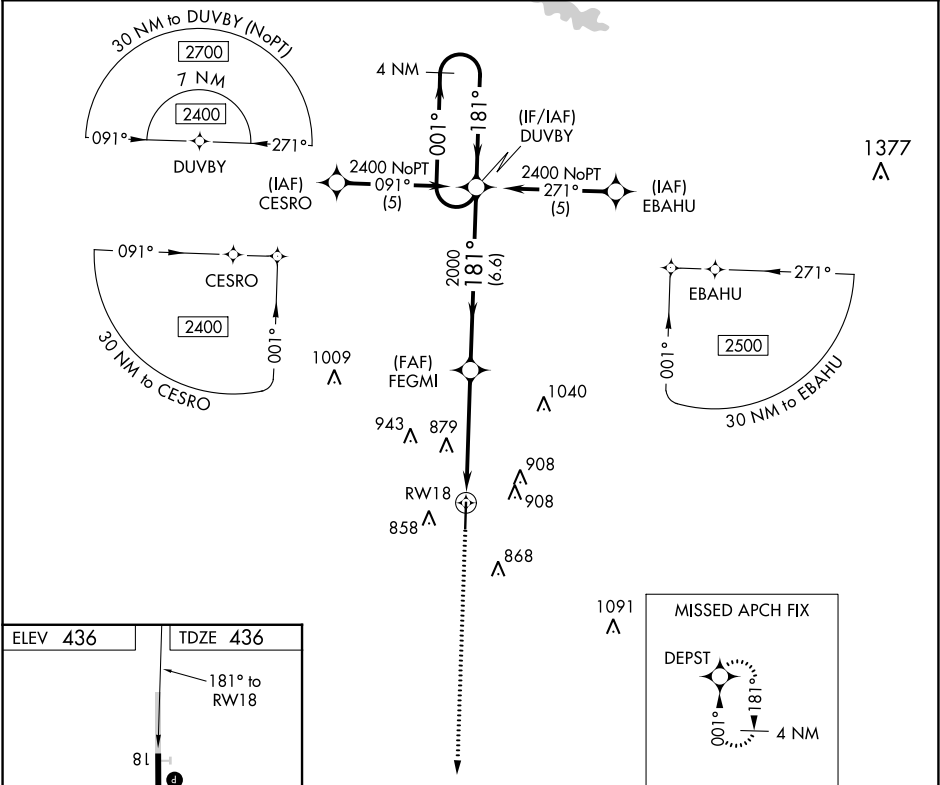
▼

▲ NA

DME/DME RNP-0.3 NA. Helicopter visibility reduction below 1 SM NA. Obtain local altimeter setting on CTAF. When not received, use Tupelo altimeter setting and increase all MDA 120 feet, increase LNAV MDA visibility Cat B ¼ mile, Cat C, D ½ mile and Circling visibility Cats A, D ¼ mile, Cat C ½ mile. Rwy 18 Straight-in and Circling minimums NA at night.

MISSED APPROACH:
Climb to 2400 direct
DEPST and hold.

MEMPHIS CENTER 127.1 269.4	UNICOM 122.8 (CTAF) 0
-------------------------------	--------------------------



SE-4, 03 DEC 2020 to 31 DEC 2020

SE-4, 03 DEC 2020 to 31 DEC 2020