WAAS CH 81940 W01B	APP CRS 012°	Rwy ldg 4000 TDZE 124 Apt Elev 129

RNAV (GPS) RWY 1R
BETHEL (BET)(PABE)

RNP APCH.

Circling NA west of Rwy 1L-19R. For uncompensated Baro-VNAV systems, LNAV/VNAV NA below -18°C or above 54°C.

MISSED APPROACH: Climb to 600 then climbing left turn to 2000 direct ROLLR and hold.

ATIS	ANCHORAGE CENTER	BETHEL TOWER *	GND CON
119.8	125.2 372.0	118.7 (CTAF) L	121.7

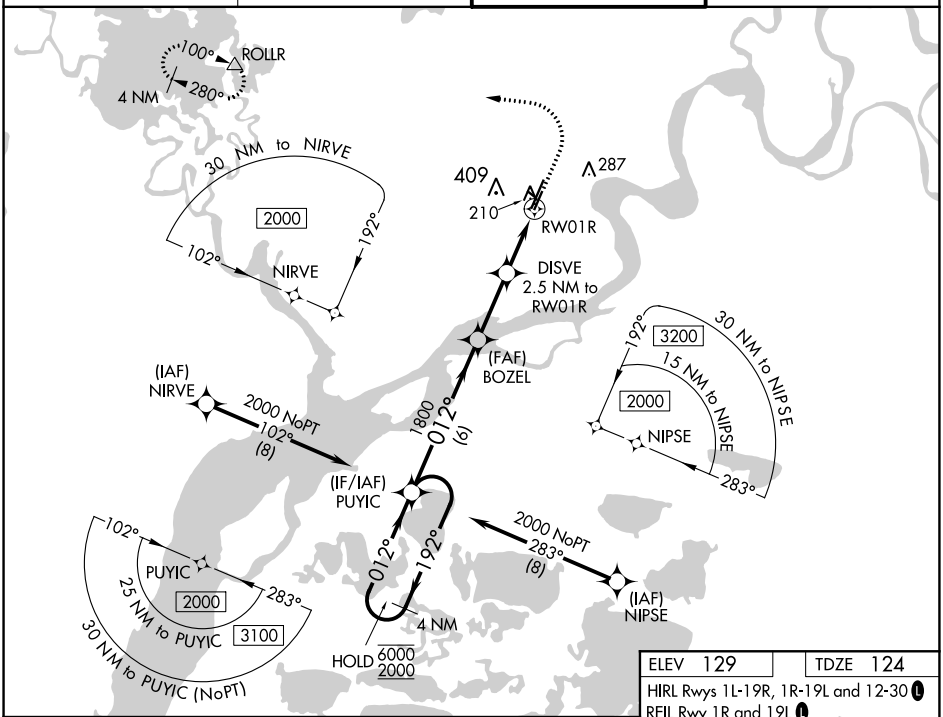

VGSI and RNAV glidepath not coincident (VGSI Angle 3.00/TCH 31).

600	2000	ROLLR

* LNAV only

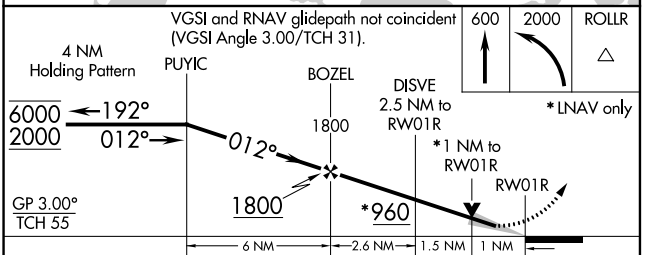

CATEGORY	A	B	C	D
LPV DA	374-¾ 250 (300-¾)			
LNAV/VNAV DA	374-¾ 250 (300-¾)			
LNAV MDA	460-1 336 (400-1)			
C CIRCLING	500-1 371 (400-1)	600-1 471 (500-1)	600-1½ 471 (500-1½)	680-2 551 (600-2)

ELEV 129	TDZE 124

HIRL Rwys 1L-19R, 1R-19L and 12-30 L
REIL Rwy 1R and 19L L

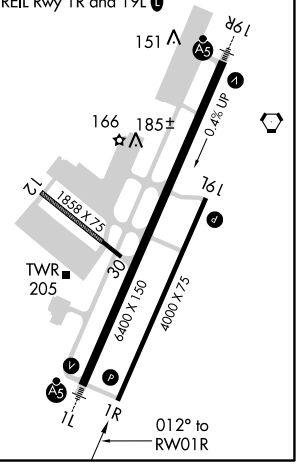

AK, 31 DEC 2020 to 25 FEB 2021
AK, 31 DEC 2020 to 25 FEB 2021