APP CRS	Rwy ldg	N/A
039°	TDZE	N/A
	Apt Elev	2106

RNAV (GPS)-A
ANAKTUVUK PASS (AKP) (PAKP)

RNP APCH.

-31°C

Circling NA west of Rwy 2-20.

MISSED APPROACH: Climb to 10000 direct DESCA and on track 002° to HEPKU and track 070° to ZETUV and hold.

AWOS-3P	ANCHORAGE CENTER	FAIRBANKS RADIO	UNICOM
135.75	124.6 352.0	122.15	122.8 (CTAF) L

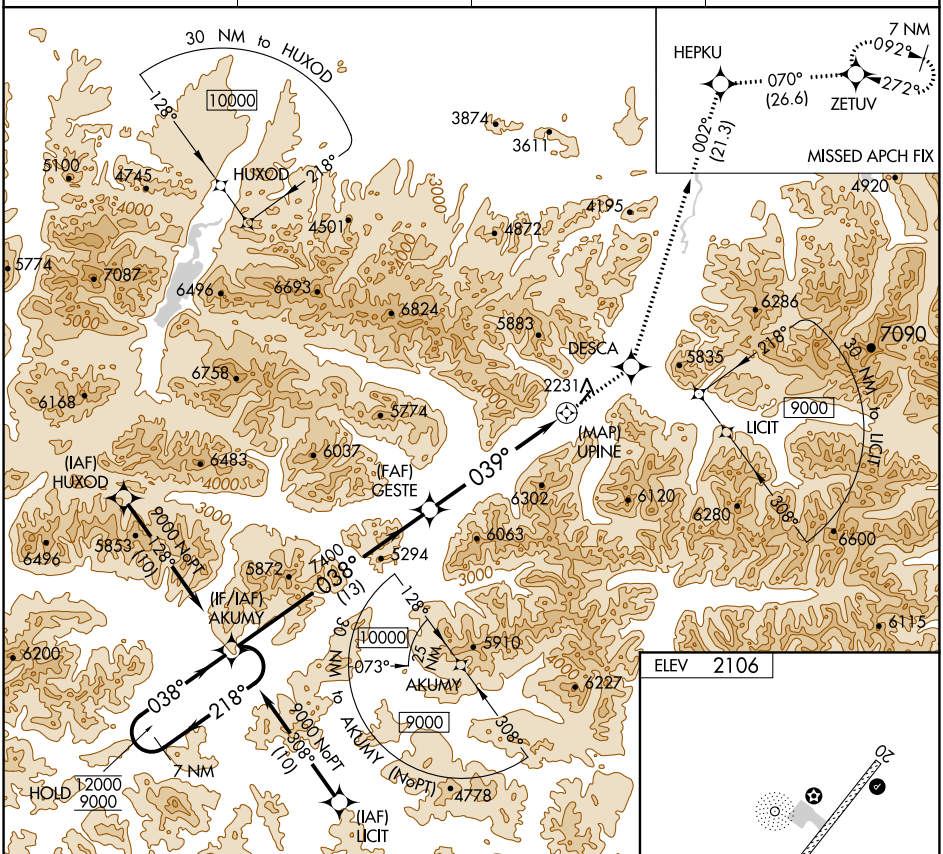

ELEV 2106

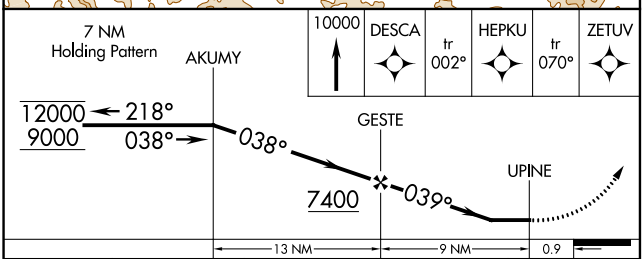

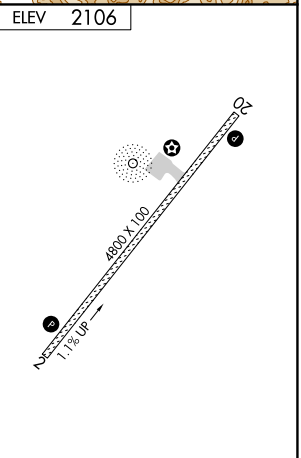

CATEGORY	A	B	C	D
C CIRCLING	5620-1¼ 3514 (4000-1¼)	5620-1½ 3514 (4000-1½)	6240-3 4134 (4200-3)	

MIRL Rwy 2-20 L
REIL Rwys 2 and 20 L

AK, 31 DEC 2020 to 25 FEB 2021

AK, 31 DEC 2020 to 25 FEB 2021