LOC I-PTK	APP CRS	Rwy ldg	6520
111.1	275°	TDZE	974
		Apt Elev	981

LOC BC RWY 27L
OAKLAND COUNTY INTL (PTK)

Circling Rwy 9L, 36 NA at night. When local altimeter setting not received, use Coleman A Young Muni altimeter setting and increase all MDA 120 feet, increase S-27L Cat C/D visibility ⅜ SM and Circling Cat C/D visibility ½ SM.

MISSED APPROACH: Climbing left turn to 3000 direct SVM VORTAC and hold.

ATIS	DETROIT APP CON	PONTIAC TOWER ★	GND CON	CLNC DEL	UNICOM
125.025	132.35 284.0	120.5 (CTAF) L	121.9	118.25	122.95

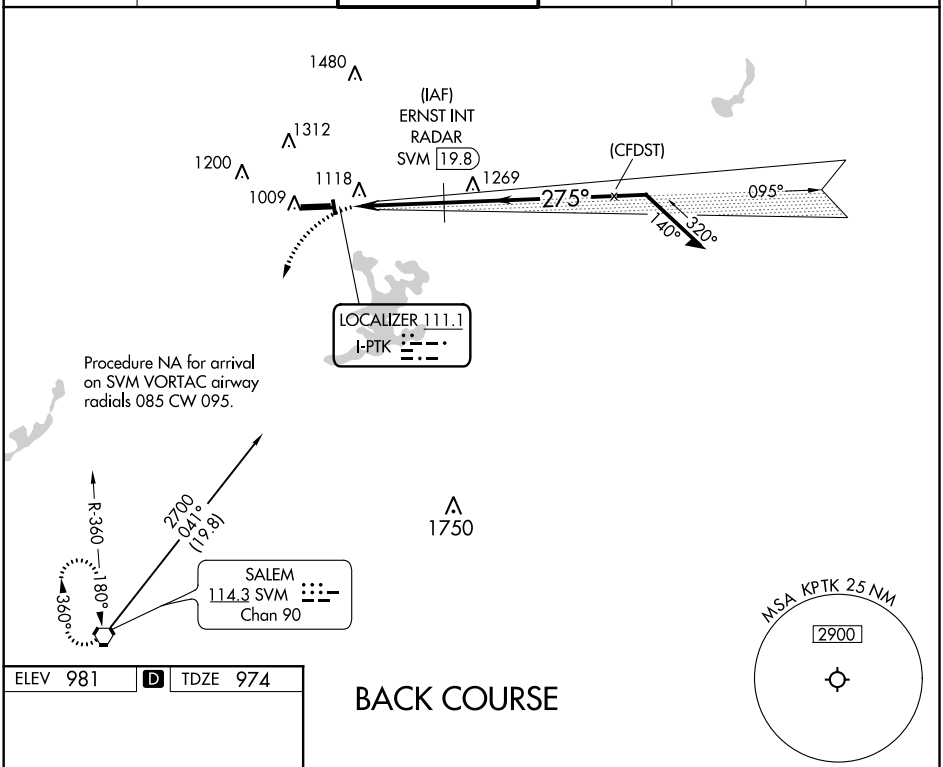

BACK COURSE

ELEV 981 | D | TDZE 974

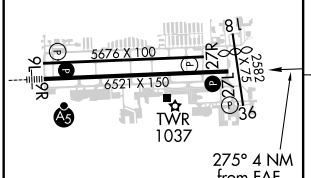

HIRL Rwy 9R-27L L
MIRL Rwy 9L-27R
REIL Rwy 27L L
REIL Rwys 9L and 27R

FAF to MAP 3.3 NM					
Knots	60	90	120	150	180
Min:Sec	3:18	2:12	1:39	1:19	1:06

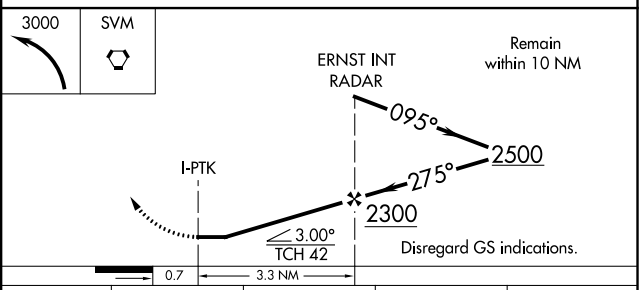

CATEGORY	A	B	C	D
S-LOC 27L	1440-1 466 (500-1)		1440-1⅜ 466 (500-1⅜)	
C CIRCLING	1500-1 519 (600-1)	1540-1 559 (600-1)	1640-1¾ 659 (700-1¾)	1640-2 659 (700-2)

EC-1, 31 DEC 2020 to 28 JAN 2021

EC-1, 31 DEC 2020 to 28 JAN 2021