ILS or LOC RWY 23
AKRON-CANTON RGNL (CAK)

LOC/DME I-GGZ 108.3 Chan 20	APP CRS 234°	Rwy ldg 8204 TDZE 1226 Apt Elev 1228

**RVR 1800 authorized with use of FD or AP or HUD to DA.

MALSR

MISSED APPROACH: Climb to 2500 then climbing left turn to 3000 direct BSV VOR/DME and hold.

ATIS	CLEVELAND APP CON ★	AKRON-CANTON TOWER	GND CON	CLNC DEL
121.05	125.5 269.25	134.75 279.575	121.7 348.6	132.05

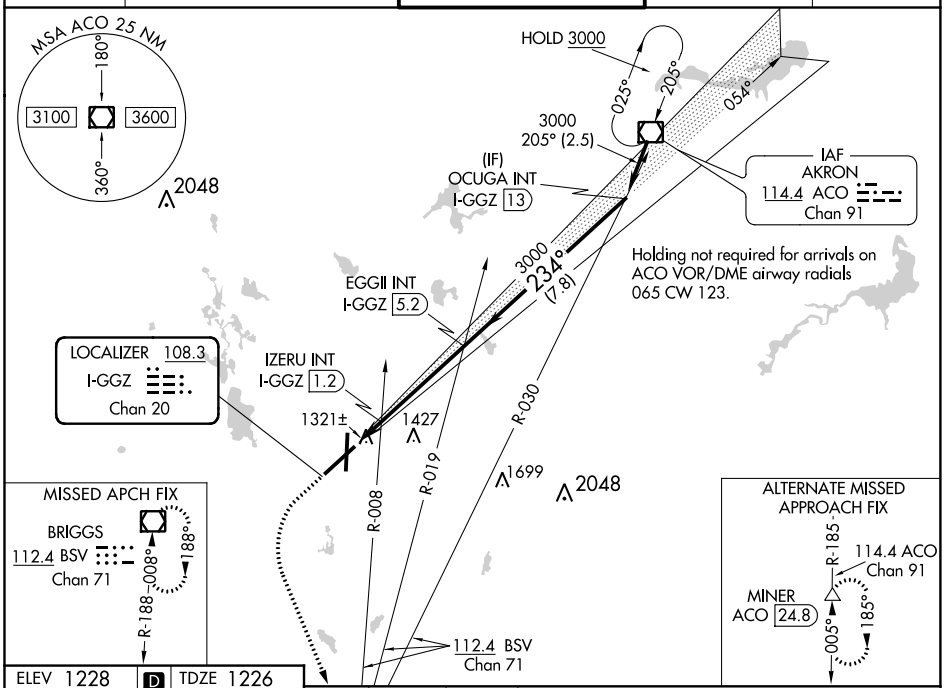

ELEV 1228 | D | TDZE 1226

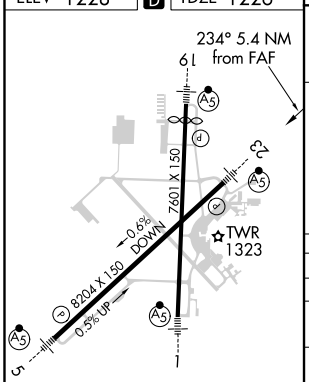

HIRL Rwys 1-19 and 5-23

FAF to MAP 5.4 NM					
Knots	60	90	120	150	180
Min:Sec	5:24	3:36	2:42	2:10	1:48

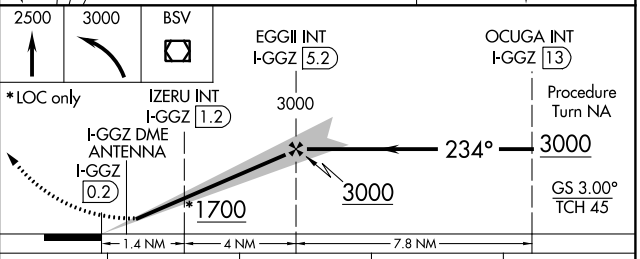

CATEGORY	A	B	C	D
S-ILS 23	**1426/24 200 (200-½)			
S-LOC 23	1700/24 474 (500-½)		1700/50 474 (500-1)	
CIRCLING	1760-1 532 (600-1)		1760-1½ 532 (600-1½)	1780-2 552 (600-2)
IZERU FIX MINIMUMS				
S-LOC 23	1580/24 354 (400-½)			1580/40 354 (400-¾)
CIRCLING	1760-1 532 (600-1)		1760-1½ 532 (600-1½)	1780-2 552 (600-2)

EC-2, 31 DEC 2020 to 28 JAN 2021
EC-2, 31 DEC 2020 to 28 JAN 2021