WAAS CH 97525 W31A	APP CRS 313°	Rwy ldg 4501 TDZE 725 Apt Elev 727

RNAV (GPS) RWY 31
VIRGIL I GRISSOM MUNI (BFR)

NA

DME/DME RNP-0.3 NA. When local altimeter setting not received, use Bloomington altimeter setting and increase all MDA 80 feet; increase all Cat C/D visibilities ¼ mile. Procedure NA at night. Helicopter visibility reduction below 1 SM NA.

MISSED APPROACH: Climb to 2500 direct KOXVU and hold.

AWOS-3	INDIANAPOLIS CENTER	UNICOM
119.125	124.775 269.45	122.8 (CTAF) L

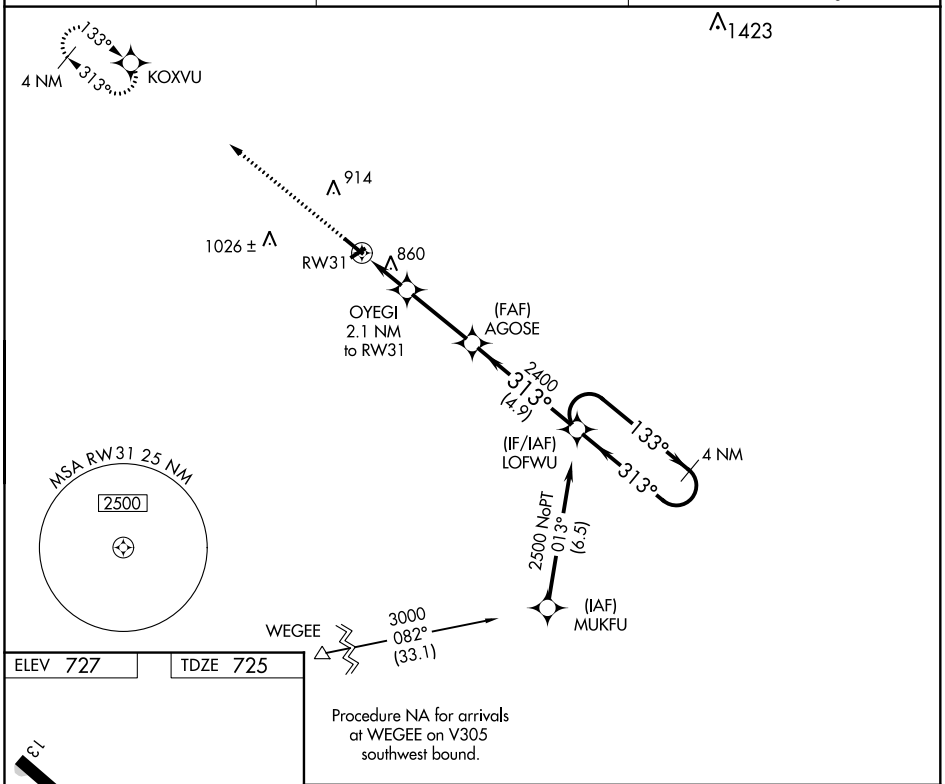

ELEV 727	TDZE 725

Procedure NA for arrivals at WEGEE on V305 southwest bound.

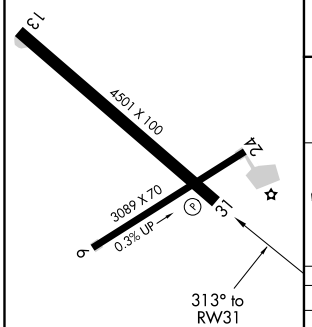

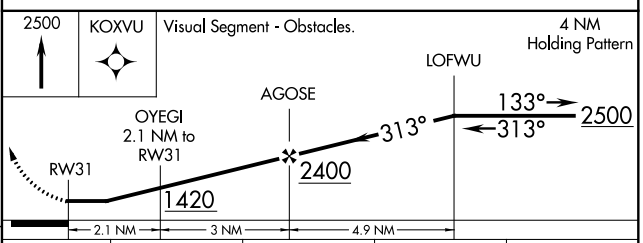

CATEGORY	A	B	C	D
LP MDA	1160-1 435 (500-1)		1160-1¼ 435 (500-1¼)	
LNAV MDA	1180-1 455 (500-1)		1180-1⅜ 455 (500-1⅜)	
C CIRCLING	1220-1 493 (500-1)	1260-1 533 (600-1)	1380-1¾ 653 (700-1¾)	1380-2 653 (700-2)

MIRL Rwys 6-24 and 13-31 L
REIL Rwys 13 and 31 L

EC-2, 31 DEC 2020 to 28 JAN 2021

EC-2, 31 DEC 2020 to 28 JAN 2021