




LOC/DME I-ASX 109.3 Chan 30	APP CRS 023°	Rwy Idg 5197 TDZE 826 Apt Elev 827
---	------------------------	---


LOC RWY 2

JOHN F KENNEDY MEMORIAL (ASX)

DME required.

 Rwy 2 helicopter visibility reduction below $\frac{3}{4}$ SM NA. VDP NA when using
 NA Ironwood altimeter setting. When local altimeter setting not received, use
 -31°C Ironwood altimeter setting and increase all MDA 140 feet; increase S-02
Cat C/D visibility $\frac{3}{8}$ SM and Circling Cat C/D visibility $\frac{1}{2}$ SM.

MISSED APPROACH: Climb to 2200 then climbing right turn to 3500 on IWD VOR/DME R-280 to CEVLU/IWD 20 DME and hold.

ASOS 126.775	MINNEAPOLIS CENTER 126.45 276.4	GCO 122.25	UNICOM 122.8 (CTAF) 
------------------------	---	----------------------	---

