APP CRS	Rwy ldg	3599
249°	TDZE	1022
	Apt Elev	1025

RNAV (GPS) RWY 25
PLATTEVILLE MUNI (PVB)

RNP APCH.

Rwy 25 helicopter visibility reduction below 1 SM NA.

MISSED APPROACH: Climbing right turn to 3000 direct CERIG and hold.

AWOS-3	CHICAGO CENTER	UNICOM
120.575	133.95 281.4	122.7 (CTAF) L

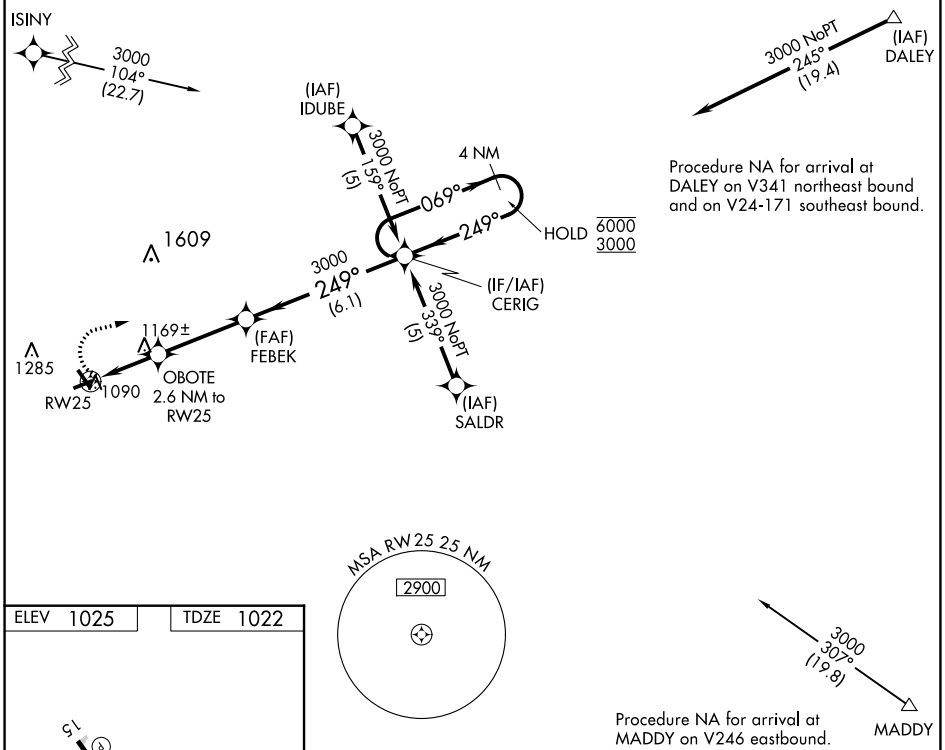

ELEV 1025	TDZE 1022

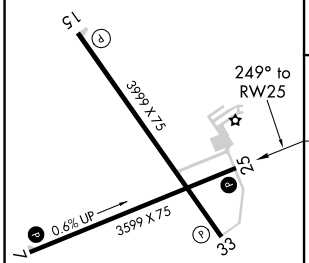

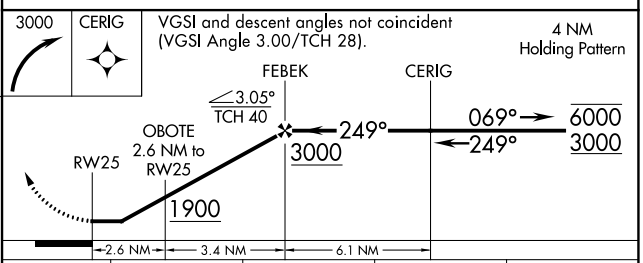

CATEGORY	A	B	C	D
LNAV MDA	1440-1 418 (500-1)		1440-1¼ 418 (500-1¼)	NA
CIRCLING	1440-1 415 (500-1)	1480-1 455 (500-1)	1480-1½ 455 (500-1½)	NA

REIL Rwys 15 and 33 L
MIRL Rwys 7-25 and 15-33 L

EC-3, 31 DEC 2020 to 28 JAN 2021

EC-3, 31 DEC 2020 to 28 JAN 2021