WAAS CH 48937 W31A	APP CRS 304°	Rwy ldg 3300 TDZE 992 Apt Elev 993

RNAV (GPS) RWY 31
GLENCOE MUNI (GYL)

Baro-VNAV NA when using Hutchinson altimeter setting. For uncompensated Baro-VNAV systems, LNAV/VNAV NA below -16°C (4°F) or above 54°C (130°F). DME DME/RNP-0.3 NA. VDP NA with Hutchinson altimeter setting. When local altimeter setting not received, use Hutchinson altimeter setting and increase all DA 43 feet and all MDA 60 feet, increase LPV and LNAV/VNAV Cat A/B visibility ⅛ mile.

MISSED APPROACH: Climb to 3000 direct AKIRE and hold.

AWOS-3	MINNEAPOLIS APP CON	UNICOM
119.625	134.7 284.7	122.8 (CTAF) L

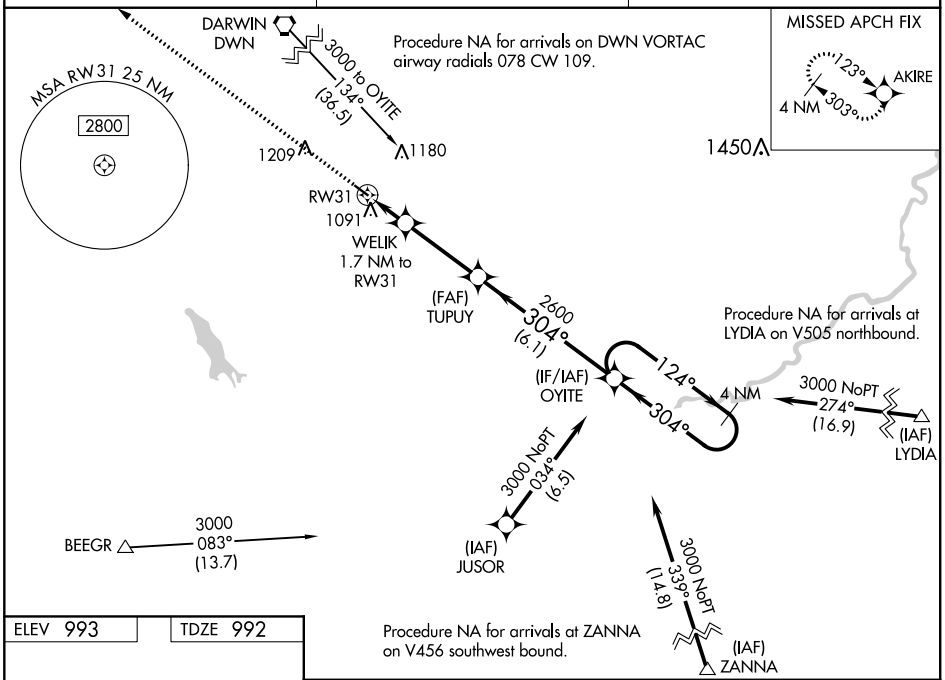

ELEV 993 TDZE 992

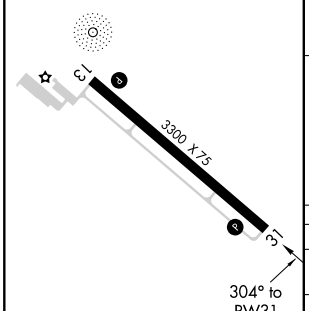

REIL Rwys 13 and 31 L

MIRL Rwy 13-31 L

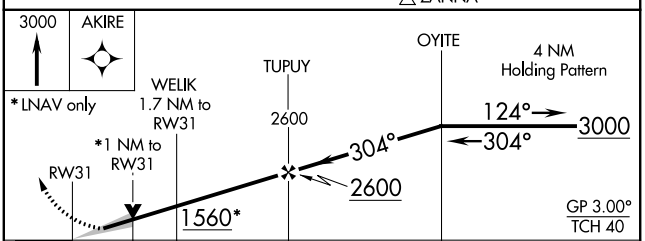

CATEGORY		A	B	C	D
LPV	DA	1242-⅞ 250 (300-⅞)		NA	
LNAV/VNAV	DA	1253-⅞ 261 (300-⅞)		NA	
LNAV	MDA	1360-1 368 (400-1)		NA	
C CIRCLING		1420-1 427 (500-1)	1480-1 487 (500-1)	NA	

NC-1, 31 DEC 2020 to 28 JAN 2021
NC-1, 31 DEC 2020 to 28 JAN 2021