


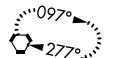
ILS or LOC RWY 13  
WILLMAR MUNI-JOHN L RICE FIELD (BDH)

MALSR

**MISSED APPROACH:** Climb to 2500 then climbing right turn to 3000 direct BDH VOR/DME and hold.

UNICOM  
122.8 (CTAF) 

ALTERNATE  
MISSED APCH FIX



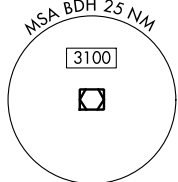
DARWIN  
0 DWN  $\equiv \div -$  R-097

DARWIN  
109.0 DWN  
Chan 27

3000 to LOPOW  
272°  
(33.5)

WILLMAR  
13.7 BDH   
Chan 84

LOCALIZER 109.5  
LBDH ...



Remain  
within 10 NM

LOPOW INT

2500

3000

BDH

GS 3.00°  
TCH 52



BDH

0.6)