| WAAS CH 53700 W18A | APP CRS 176° | Rwy ldg 4098<br>TDZE 1096<br>Apt Elev 1096 |
|---|---|---|

# RNAV (GPS) RWY 18
## JOHNSON COUNTY EXECUTIVE (OJC)

RNP APCH.

For uncompensated Baro-VNAV systems, LNAV/VNAV NA below -17°C or above 54°C.

MISSED APPROACH: Climb to 3000 direct MAREH and hold.

| ATIS | KANSAS CITY APP CON | EXECUTIVE TOWER★ | GND CON | UNICOM |
|---|---|---|---|---|
| 119.35 | 118.9 251.075 | 126.0 (CTAF) L 225.4 | 121.6 | 122.95 |

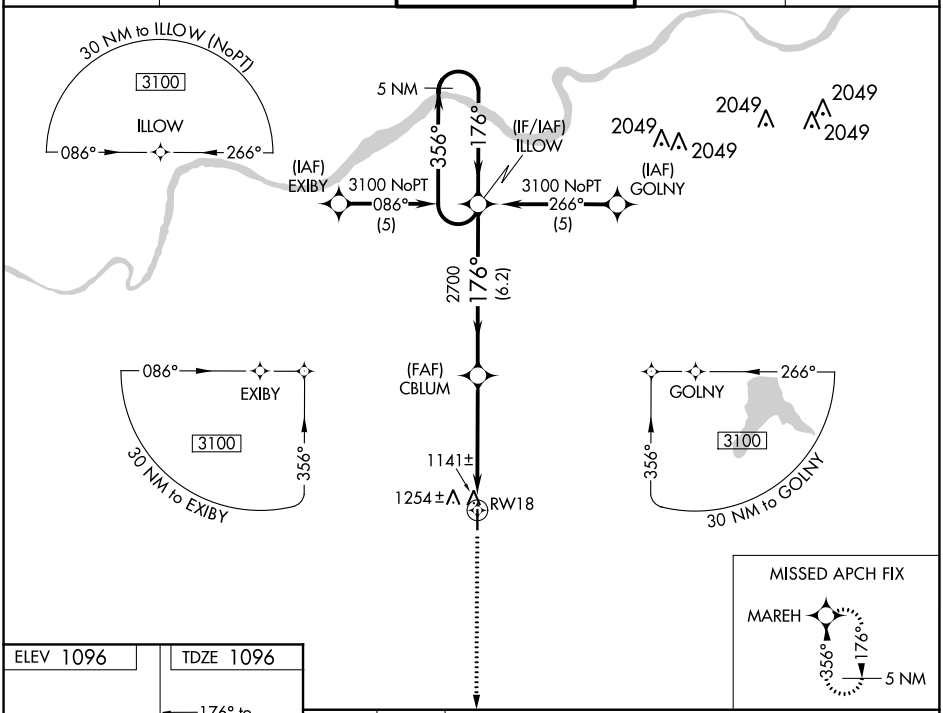


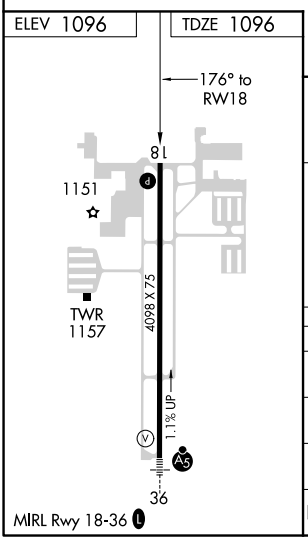


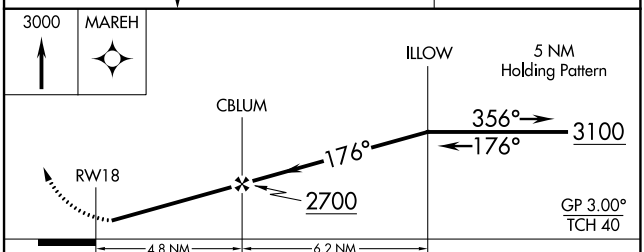


| CATEGORY | A | B | C | D |
|---|---|---|---|---|
| LPV DA | 1346-1 250 (300-1) | | | NA |
| LNAV/VNAV DA | 1527-1½ 431 (500-1½) | | | NA |
| LNAV MDA | 1560-1 464 (500-1) | | 1560-1¼ 464 (500-1¼) | NA |
| C CIRCLING | 1620-1 524 (600-1) | | 1620-1½ 524 (600-1½) | NA |



NC-2, 31 DEC 2020 to 28 JAN 2021
NC-2, 31 DEC 2020 to 28 JAN 2021