RNAV (GPS) RWY 18
JOPLIN RGNL (JLN)

WAAS CH 97309 W18A	APP CRS 178°	Rwy ldg 6499 TDZE 965 Apt Elev 978

RNP APCH.
For uncompensated Baro-VNAV systems, procedure NA below -16°C (4°F) or above 54°C (130°F). For inoperative MALSR, increase LPV all Cats visibility to RVR 5000.

MALSR A5

MISSED APPROACH: Climb to 3100 direct JEMLO and hold.

ATIS	KANSAS CITY CENTER	JOPLIN TOWER★	GND CON	UNICOM
120.85	128.6 282.325	119.8 (CTAF) L	121.6	122.95

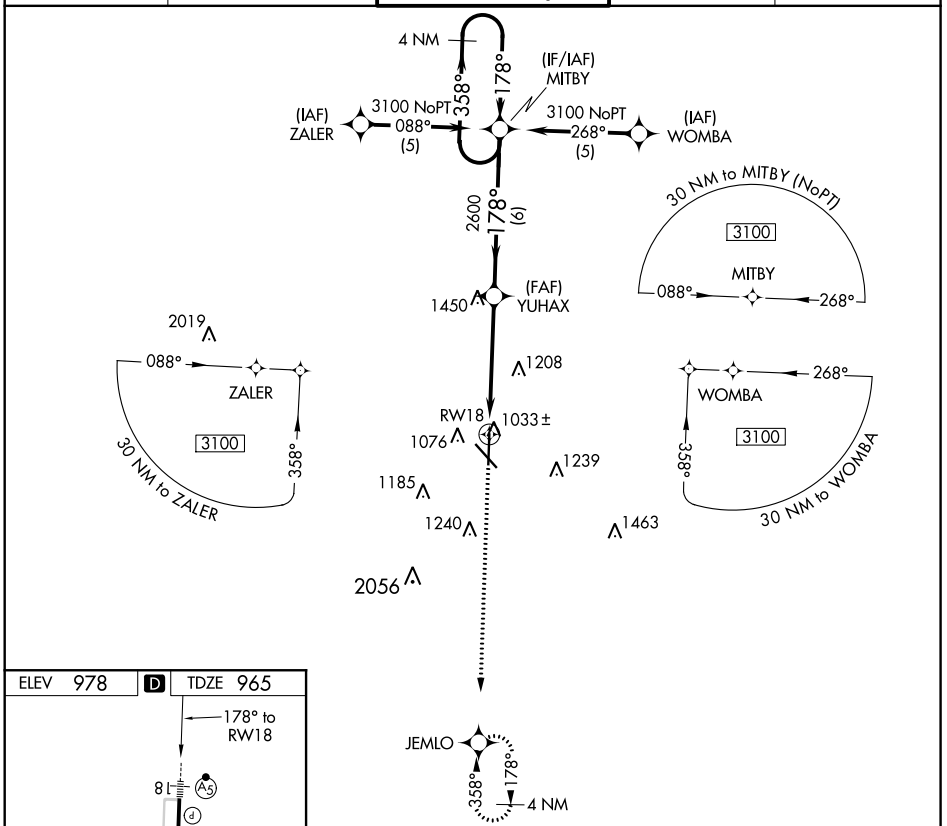

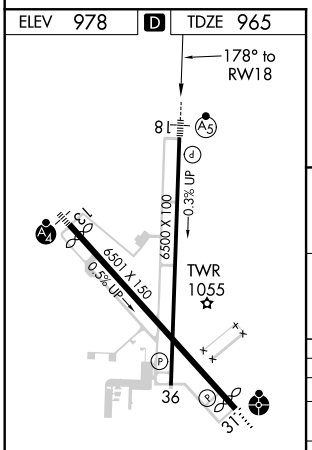

HIRL Rwy 13-31 L
HIRL Rwy 18-36

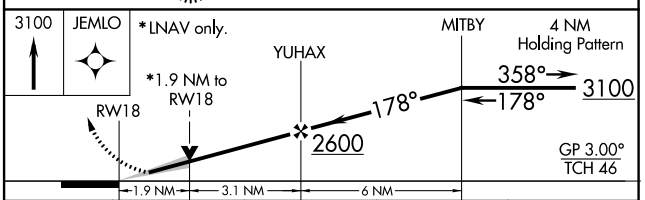

CATEGORY	A	B	C	D
LPV DA	1220/24 255 (300-½)			
LNAV/VNAV DA	1460/60 495 (500-1¼)			
LNAV MDA	1600/24 635 (700-½)		1600/60 635 (700-1¼)	1600-1½ 635 (700-1½)
CIRCLING	1600-1¾ 622 (700-1¾)			1600-2 622 (700-2)

NC-3, 31 DEC 2020 to 28 JAN 2021
NC-3, 31 DEC 2020 to 28 JAN 2021