


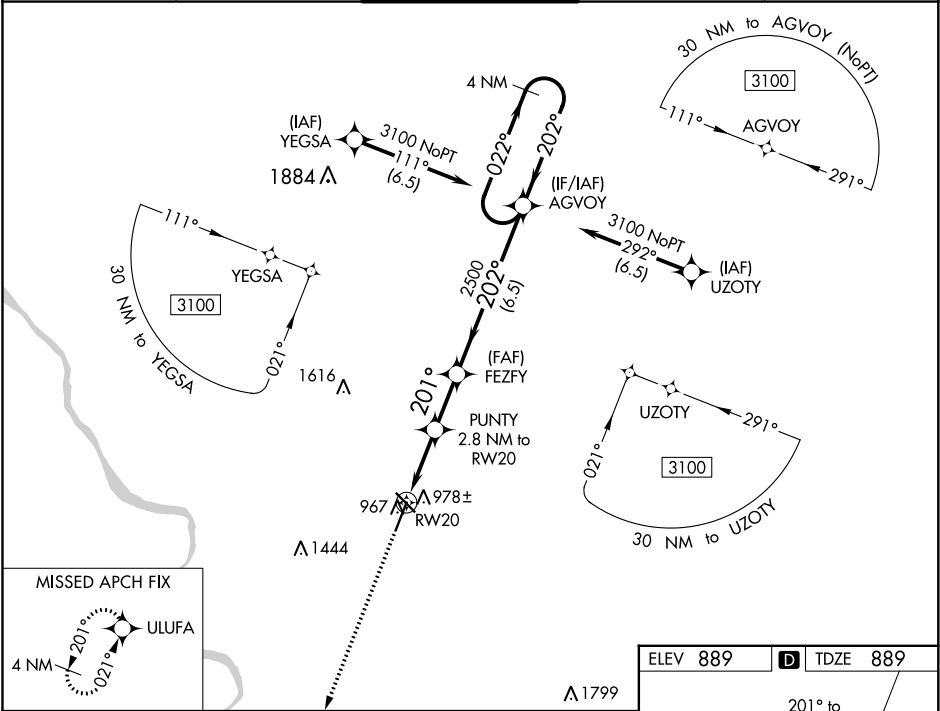
WAAS CH <b>93599</b> <b>W20A</b>	APP CRS <b>201°</b>	Rwy Idg TDZE Apt Elev	<b>6501</b> <b>889</b> <b>889</b>
--	------------------------	-----------------------------	---



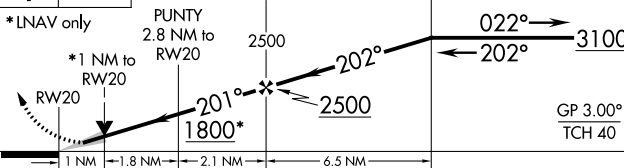

RNAV (GPS) RWY 20

COLUMBIA RGNL (COU)

<b>▼</b> For uncompensated Baro-VNAV systems, LNAV/VNAV NA below -17°C (2°F) or above 54°C (130°F). Circling NA for Cat D west of Rwy 2 and 13. DME/DME RNP-0.3 NA. For inop ALS, increase LNAV Cat A/B visibility to 7/6 SM.	ODALS 	MISSED APPROACH: Climb to 3100 direct ULUFA and hold.
--	--	---

ATIS <b>128.45</b>	MIZZU APP CON <b>124.375 353.7</b>	COLUMBIA TOWER ★ <b>119.3 (CTAF) 363.25</b>	GND CON <b>121.6</b>	UNICOM <b>122.95</b>
-----------------------	---------------------------------------	--	-------------------------	-------------------------



3100	ULUFA				
					
*LNAV only	PUNTY 2.8 NM to RW20	FEZFY 2500	AGVOY	4 NM Holding Pattern	
					
CATEGORY	A	B	C	D	
LPV DA	1139- <sup>3</sup> / <sub>4</sub> 250 (300- <sup>3</sup> / <sub>4</sub> )				
LNAV/ VNAV DA	1139- <sup>3</sup> / <sub>4</sub> 250 (300- <sup>3</sup> / <sub>4</sub> )				
LNAV MDA	1240- <sup>3</sup> / <sub>4</sub> 351 (400- <sup>3</sup> / <sub>4</sub> )	1240- <sup>7</sup> / <sub>8</sub> 351 (400- <sup>7</sup> / <sub>8</sub> )			
 CIRCLING	1300-1 411 (500-1)	1340-1 451 (500-1)	1340-1½ 451 (500-1½)	1440-2 551 (600-2)	

