APP CRS	Rwy ldg	3045
203°	TDZE	342
	Apt Elev	348

RNAV (GPS) RWY 20

FITCHBURG MUNI (FIT)

RNP APCH.

Procedure NA at night.
Helicopter visibility reduction below 1 SM NA.
-25°C

MISSED APPROACH: Climbing left turn to 3500 direct DALIA and hold.

ASOS	BOSTON APP CON	UNICOM	
135.175	124.4 279.6	122.7 (CTAF)	123.0 L

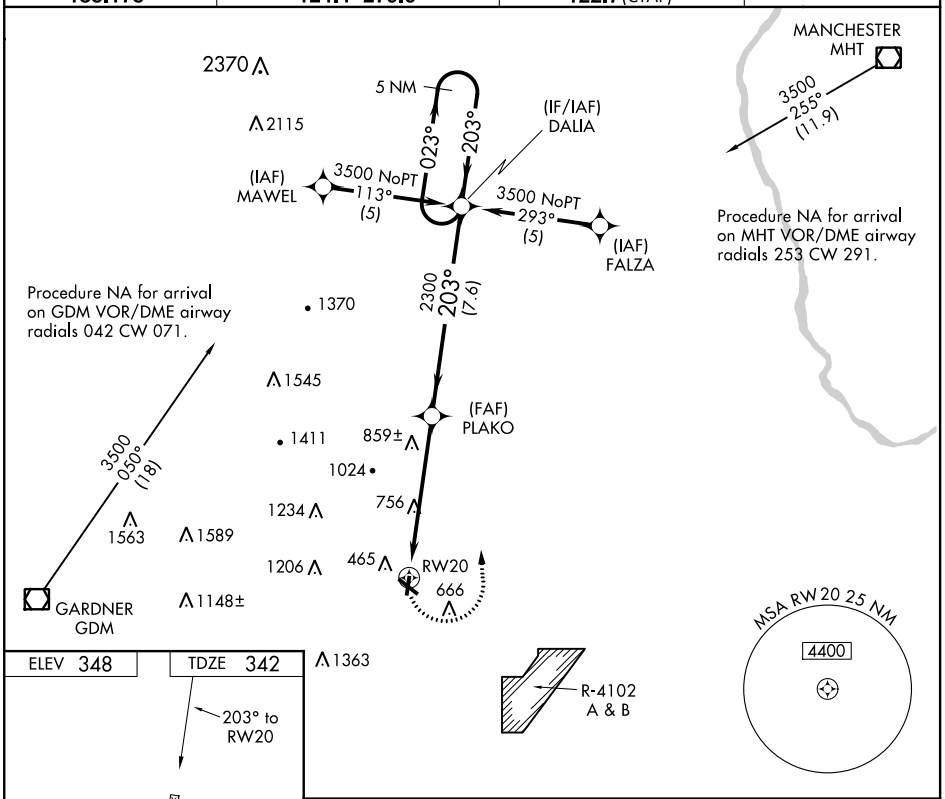

ELEV 348	TDZE 342

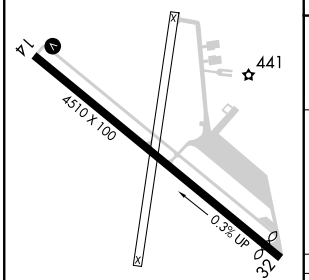

REIL Rwy 32 L
MIRL Rwy 14-32 L

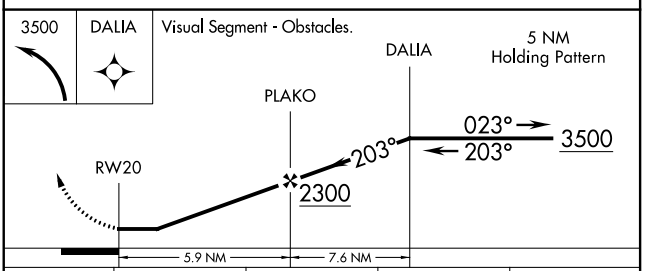

CATEGORY	A	B	C	D
LNAV MDA	1120-1 778 (800-1)	1120-1¼ 778 (800-1¼)	1120-2½ 778 (800-2½)	NA
CIRCLING	1120-1 772 (800-1)	1320-1½ 972 (1000-1½)	1340-3 992 (1000-3)	NA

NE-1, 31 DEC 2020 to 28 JAN 2021