NDB PVC	APP CRS	Rwy ldg	3502
389	247°	TDZE	8
		Apt Elev	8

NDB RWY 25
PROVINCETOWN MUNI (PVC)

Rwy 25 helicopter visibility reduction below 1 SM NA. Straight-in Rwy 25 NA at night, Circling Rwy 25 NA at night. When local altimeter setting not received, use Hyannis altimeter setting and increase all MDA 80 feet.

MISSED APPROACH: Climb to 800 then climbing right turn to 2300 direct PVC NDB and hold.

AWOS-3PT	BOSTON APP CON ★	CLNC DEL	UNICOM	
119.275	118.2	120.65	122.8 (CTAF)	122.85 L

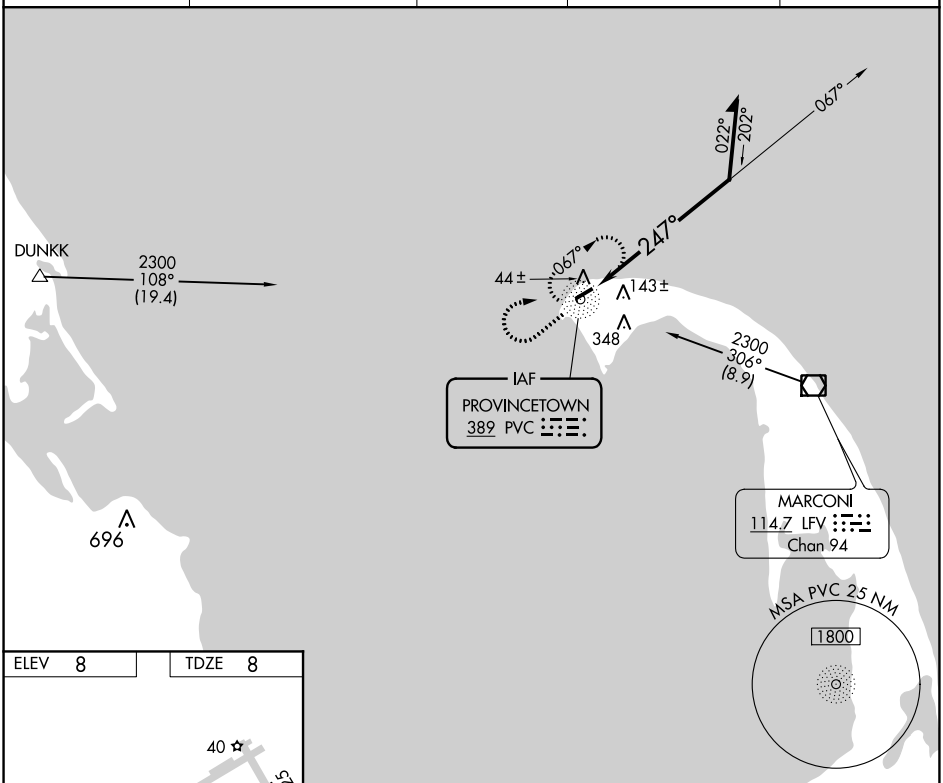

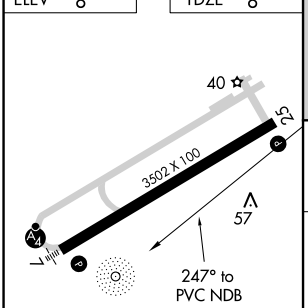

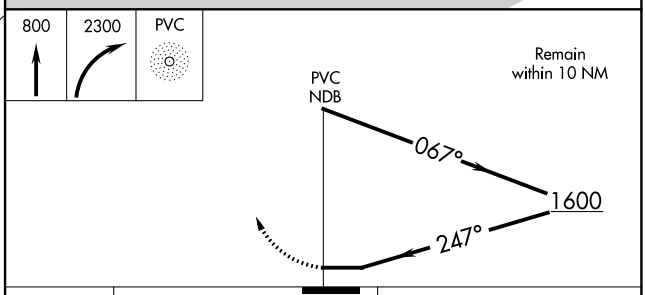

CATEGORY	A	B	C	D
S-25	500-1 492 (500-1)		NA	
C CIRCLING	500-1 492 (500-1)	660-1 652 (700-1)	NA	

REIL Rwy 25
HIRL Rwy 7-25 L

NE-1, 31 DEC 2020 to 28 JAN 2021

NE-1, 31 DEC 2020 to 28 JAN 2021