APP CRS	Rwy ldg	2623
166°	TDZE	162
	Apt Elev	172

RNAV (GPS) RWY 16
NEWPORT STATE (UUU)

RNP APCH.

When local altimeter setting not received, use Providence altimeter setting and increase all MDAs 60 feet. Circling Rwy 4, 22, 34 NA at night. Rwy 16 helicopter visibility reduction below ¾ SM NA.

MISSED APPROACH: Climb to 2100 direct RUBLE and via 169° track to NICOD and hold.

ASOS	PROVIDENCE APP CON ★	CLNC DEL	UNICOM
132.075	128.7 269.525	127.25	123.05 (CTAF) L

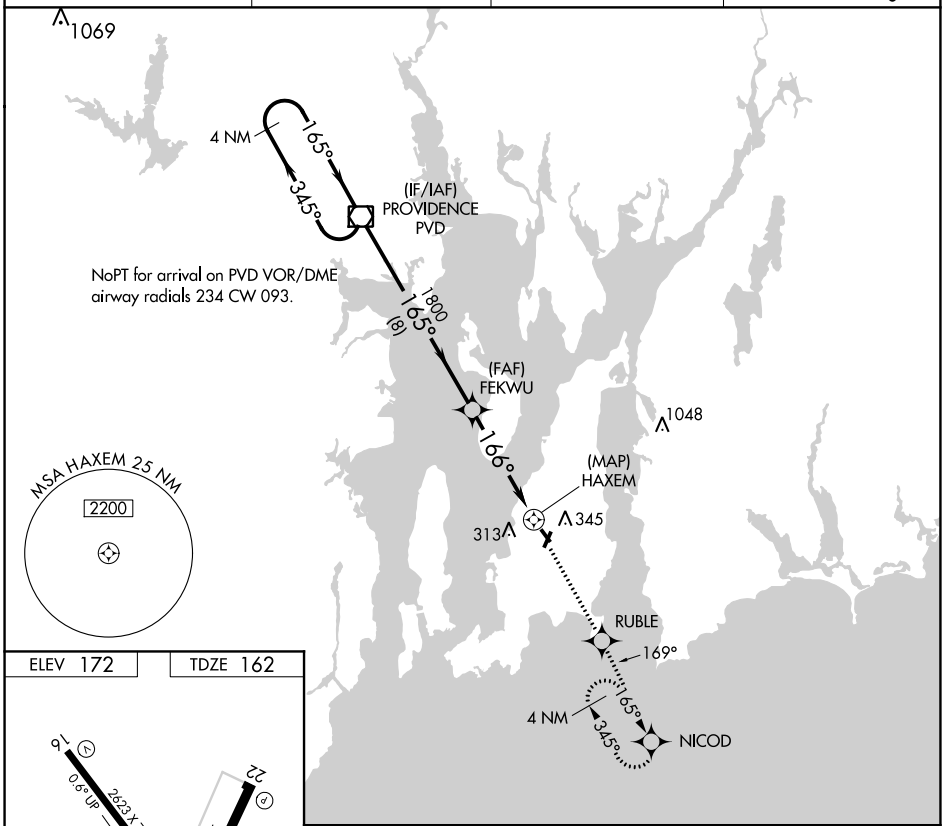

ELEV 172 TDZE 162

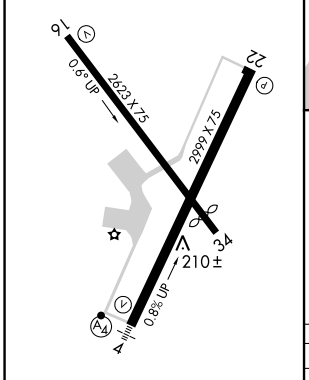

REIL Rwy 22 L
MIRL Rwys 4-22 and 16-34 L

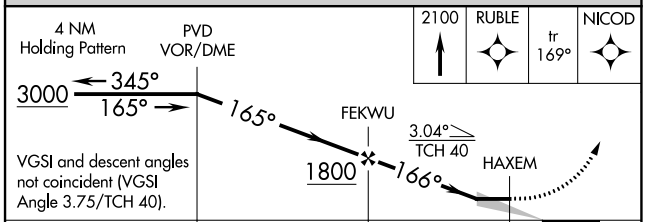

CATEGORY	A	B	C	D
LNAV MDA	600-1 438 (500-1)		600-1¼ 438 (500-1¼)	NA
CIRCLING	700-1 528 (600-1)		700-1½ 528 (600-1½)	NA

NE-1, 31 DEC 2020 to 28 JAN 2021