VORTAC RBV	APP CRS	Rwy ldg	N/A
113.8	103°	TDZE	N/A
Chan 85		Apt Elev	153

VOR-A
MONMOUTH EXECUTIVE (BLM)

Circling Rwy 3, 21 NA at night. When local altimeter setting not received, use Lakehurst altimeter setting and increase all MDA 40 feet.

MISSED APPROACH: Climbing left turn to 2000 on RBV VORTAC R-103 to GUESS INT/RBV 12.1 DME and hold.

AWOS-3PT	MC GUIRE APP CON	CLNC DEL	UNICOM
121.625	126.475 363.8	126.15	123.0 (CTAF)

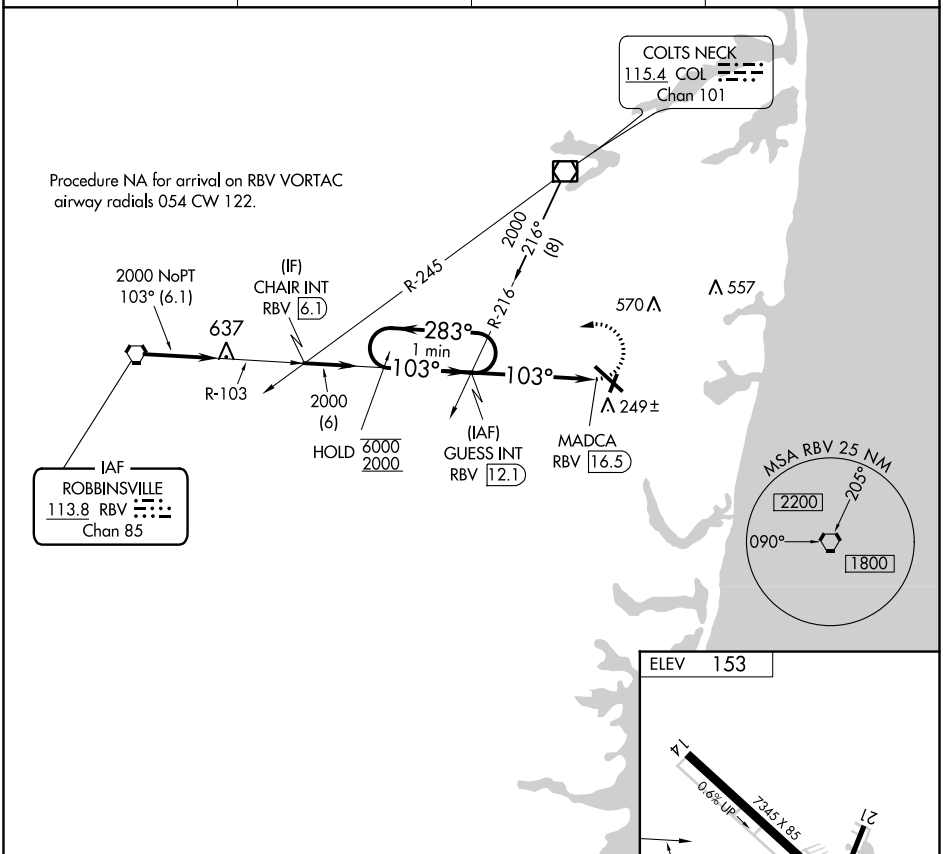

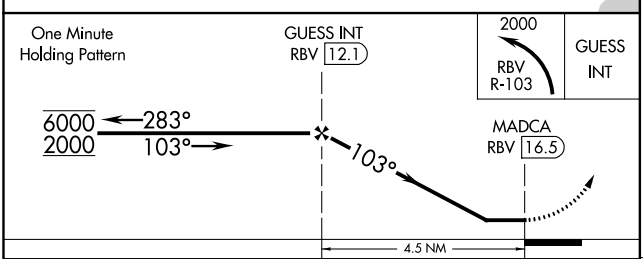

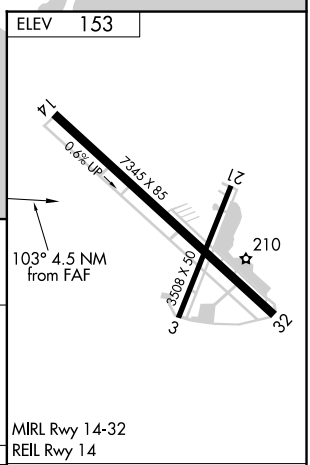

CATEGORY	A	B	C	D
CIRCLING	640-1 487 (500-1)		640-1½ 487 (500-1½)	720-2 567 (600-2)

FAF to MAP 4.5 NM					
Knots	60	90	120	150	180
Min:Sec	4:30	3:00	2:15	1:48	1:30

NE-2, 31 DEC 2020 to 28 JAN 2021