NDB BKT	APP CRS	Rwy ldg / TDZE / Apt Elev
326	135°	N/A / N/A / 437

NDB-A
ALLEN C PERKINSON BLACKSTONE AAF (BKT)

Use South Hill altimeter setting.
Circling NA east of Rwy 4-22.

MISSED APPROACH: Climbing left turn 2600 direct BKT NDB and hold. Continue climb-in-hold to 2600.

AWOS-3	WASHINGTON CENTER	BLACKSTONE TOWER ★	CTAF
119.225	118.75 377.1	126.2 241.0	126.2 L

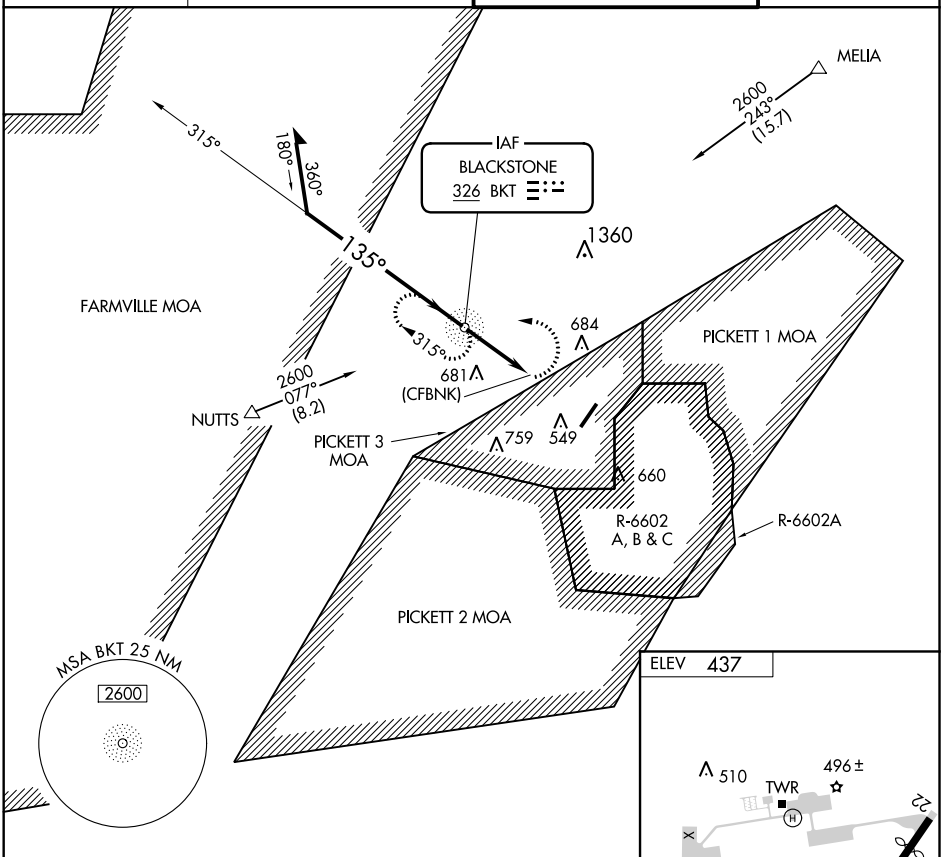

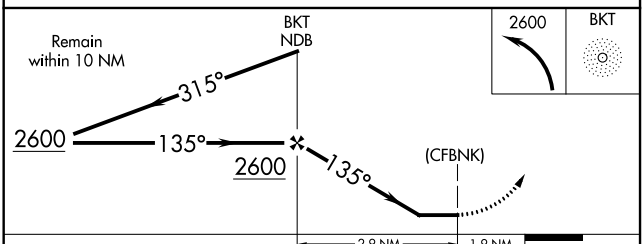

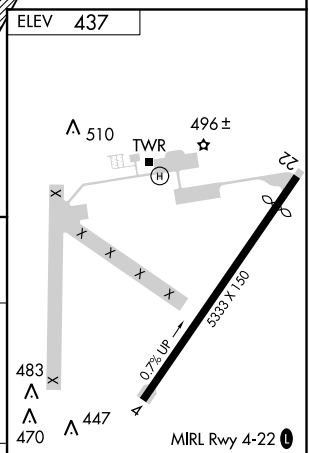

CATEGORY	A	B	C	D
C CIRCLING	1040-2¼ 603 (700-2¼)			NA

FAF to MAP 2.9 NM

Knots	60	90	120	150	180
Min:Sec	2:54	1:56	1:27	1:10	0:58