WAAS CH 70302 W16A	APP CRS 161°	Rwy ldg 6200 TDZE 192 Apt Elev 192

RNAV (GPS) RWY 16L
MANASSAS RGNL/HARRY P DAVIS FIELD (HEF)

RNP APCH. RADAR required.

For uncompensated Baro-VNAV systems, LNAV/VNAV NA below -15°C or above 54°C. For inop ALS, increase LNAV Cat C/D visibility to 1⅜ SM.

MALSR

MISSED APPROACH: Climb to 700 then climbing right turn to 3000 direct CSN VORTAC and hold.

ATIS	POTOMAC APP CON	MANASSAS TOWER *	GND CON	CLNC DEL
125.175	128.525 306.925	133.1 (CTAF) L 360.75	121.8	120.2

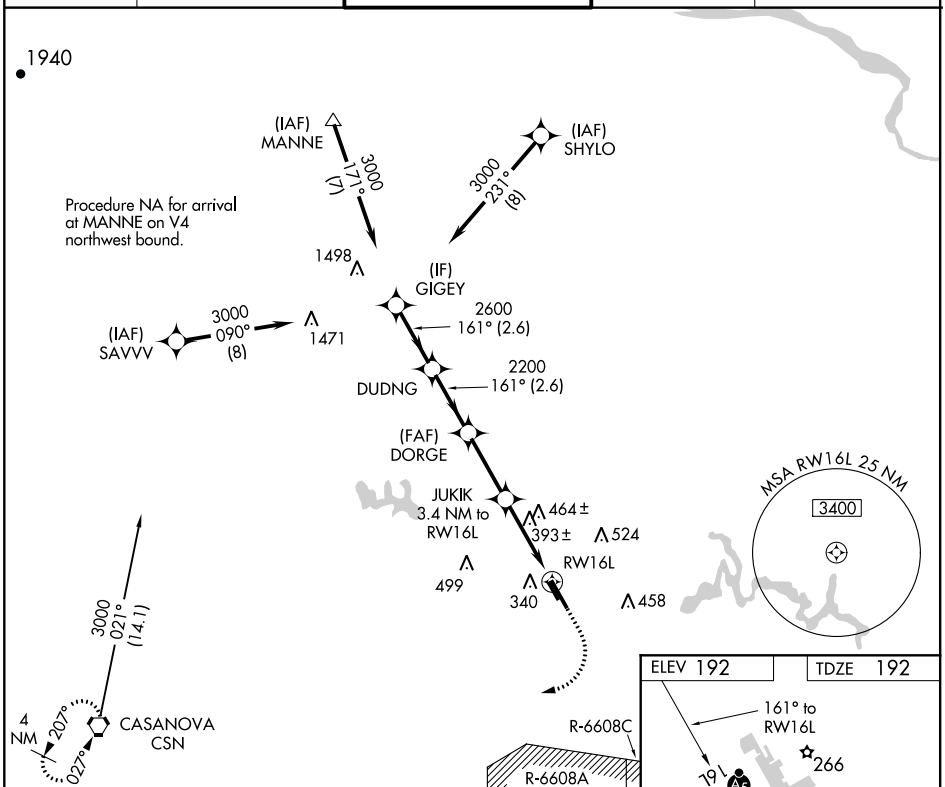

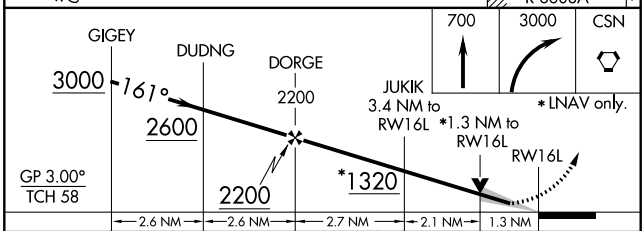

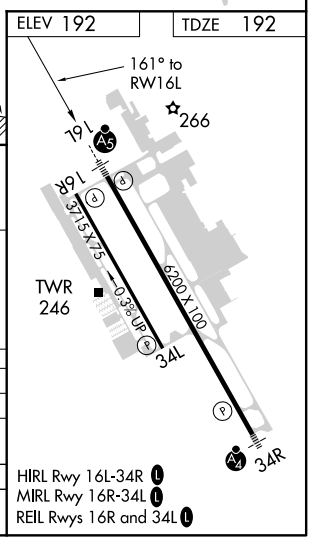

CATEGORY	A	B	C	D
LPV DA	442-½ 250 (300-½)			
LNAV/VNAV DA	635-1 443 (500-1)			
LNAV MDA	660-½ 468 (500-½)		660-1 468 (500-1)	
C CIRCLING	720-1 528 (600-1)	740-1 548 (600-1)	840-1¾ 648 (700-1¾)	880-2¼ 688 (700-2¼)

NE-3, 31 DEC 2020 to 28 JAN 2021