




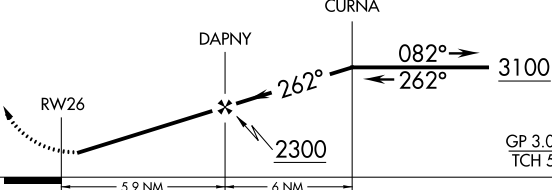


RNAV (GPS) RWY 26  
CAPITAL CITY (CXY)

**MISSED APPROACH:** Climb to 3100 direct LOTCI and right turn via 020° track to WAPKO and right turn 117° track to CURNA and hold.

3100 ↑	LOTCI 	fr 020° 	WAPKO 	fr 117° 	CURNA 	4 NM Holding Pattern
						
CATEGORY	A		B		C	D
LPV DA	846-1¼ 499 (500-1¾)					
LNAV MDA	1460-1¼ 1113 (1200-1¼)	1460-1½ 1113 (1200-1½)	1460-3		1113 (1200-3)	
CIRCLING	1460-1¾ 1113 (1200-1¾)	1700-1¼ 1353 (1400-1¾)	1700-3		1353 (1400-3)	

NE-4, 31 DEC 2020 to 28 JAN 2021