WAAS CH 42923 W28A	APP CRS 284°	Rwy ldg 5001 TDZE 2504 Apt Elev 2504

RNAV (GPS) RWY 28
RALEIGH COUNTY MEMORIAL (BKW)

RNP APCH.

Rwy 28 helicopter visibility reduction below ¾ NA.

MISSED APPROACH: Climb to 5300 direct OTUCU and hold.

ASOS	CHARLESTON APP CON	UNICOM
121.55	125.4 269.125	123.0 (CTAF) L

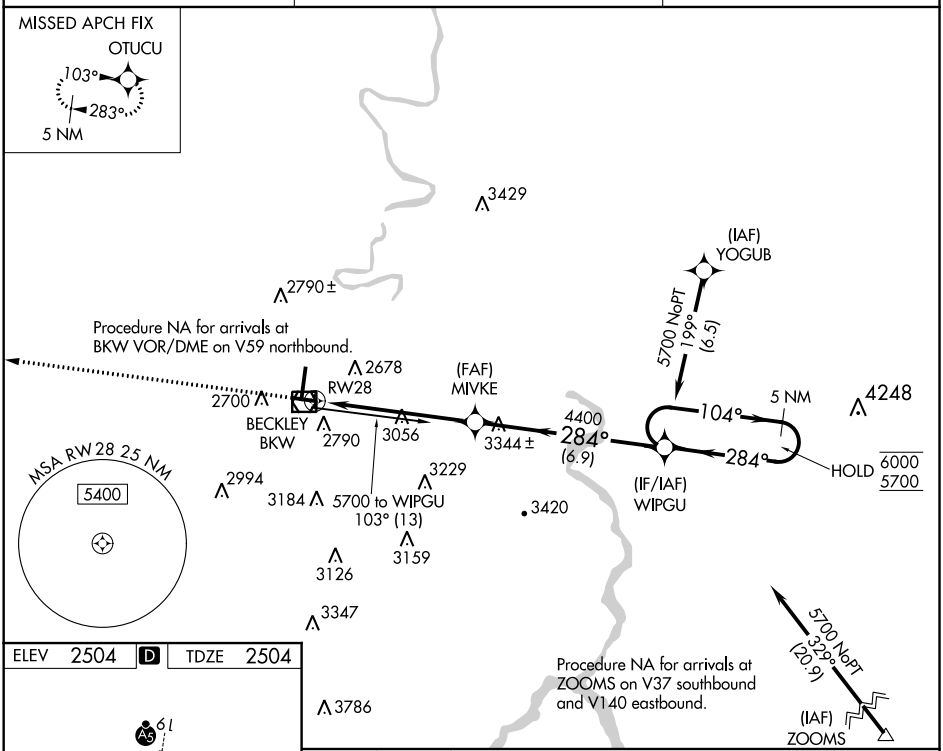

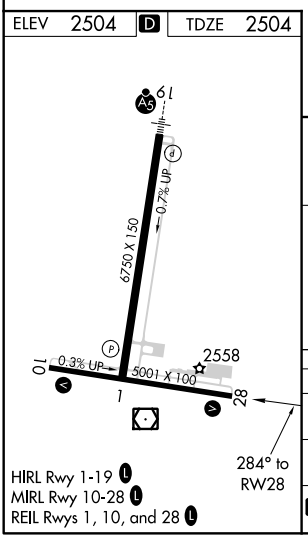

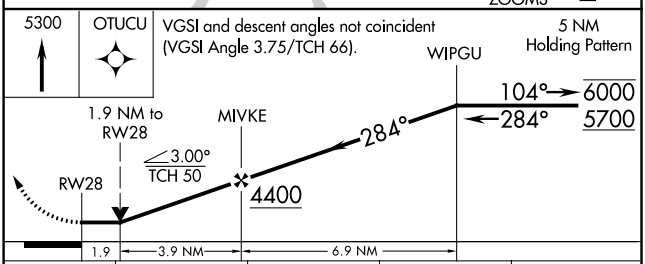

CATEGORY	A	B	C	D
LP MDA	3320-1 816 (900-1)	3320-1¼ 816 (900-1¼)	3320-2½	816 (900-2½)
LNAV MDA	3320-1 816 (900-1)	3320-1¼ 816 (900-1¼)	3320-2½	816 (900-2½)
C CIRCLING	3320-1¼ 816 (900-1¼)		3320-2½ 816 (900-2½)	3500-3 996 (1000-3)

NE-4, 31 DEC 2020 to 28 JAN 2021