



KIENO SIX DEPARTURE


BELLINGHAM INTL (BLI)
BELLINGHAM, WASHINGTON

VANCOUVER
115.9 YVR 
Chan 106

VICTORIA
113.7 YYJ 
Chan 84
8°43.62'-W | 23°29.0'

PENN COVE
117.2 CVV 
Chan 119
N48°14.68'-W122°43.47'

3000 for Penn Cove Transition



WHATCOM
113.0 HUH ::::
 Chan 77

ATIS	
134.45	
GND CON	
127.4	379.3
BELLINGHAM TOWER ★	
124.9	379.3
VICTORIA DEP CON	
132.7	290.8

TAKEOFF MINIMUMS

Rwy 16: Standard with a minimum climb
of 280' per NM to 2500.

Rwy 34: Standard.

NOTE: Chart not usable for TACAN aircraft.

NOTE: Chart not to scale.

DEPARTURE ROUTE DESCRIPTION

TAKEOFF RUNWAY 16: Climb on heading 164° to 600, then climbing right turn to intercept HUH R-160 to KIENO, thence. . . .

TAKEOFF RUNWAY 34: Climb on heading 344° to 700, then climbing left turn to intercept HUH R-160 to KIENO, thence. . . .

...maintain ATC assigned altitude, expect requested altitude within 10 minutes.

DNHRT TRANSITION (KIENO6.DNHRT): From over KIENO on CVV R-354 to DNHRT.

PENN COVE TRANSITION (KIENO6.CVV): From over KIENO on CVV R-354 to CVV VOR/DME.

KIENO SIX DEPARTURE

(KIENO6.KIENO) 28FEB19

BELLINGHAM, WASHINGTON
BELLINGHAM INTL (BLI)

NW-1, 31 DEC 2020 to 28 JAN 2021